

FIGURE 1. EXCAVATION
UNITS, HbRf 39, 1983
AND 1990

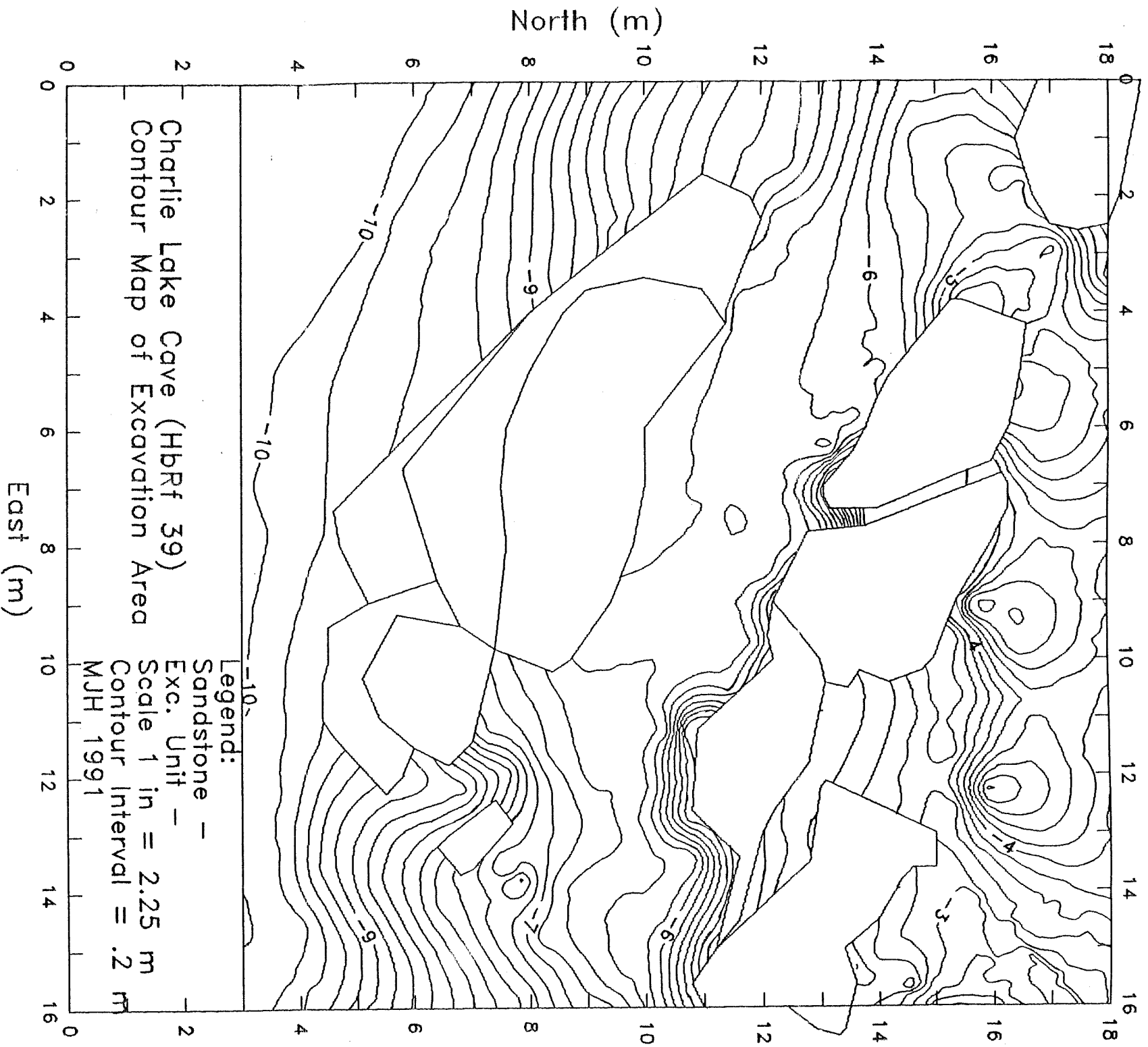


Fig. 2: Topographic View of Charlie Lake Cave (HbRf 39)

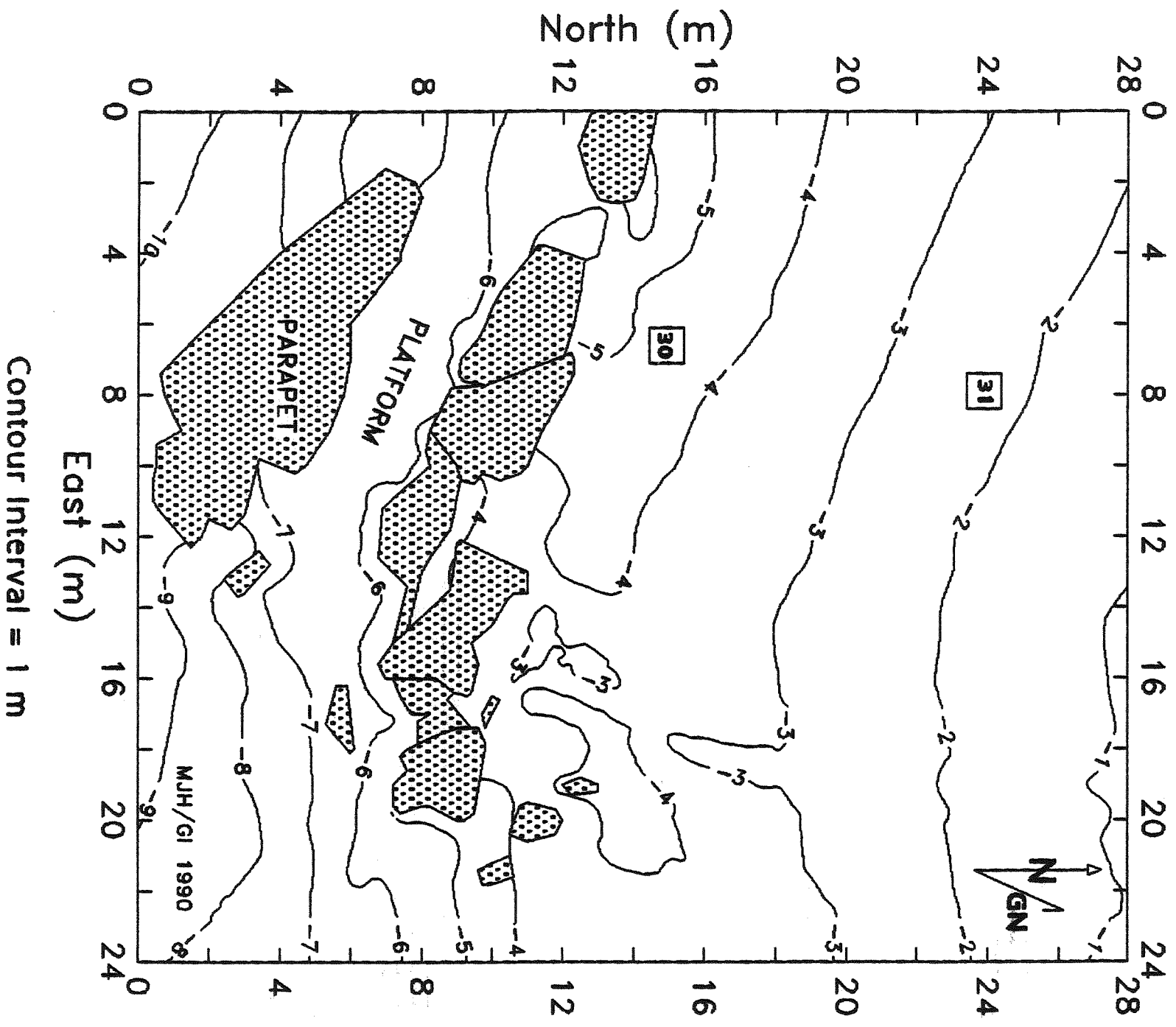


Fig. 2; Topographic View of Charlie Lake Cave (HBR# 39)

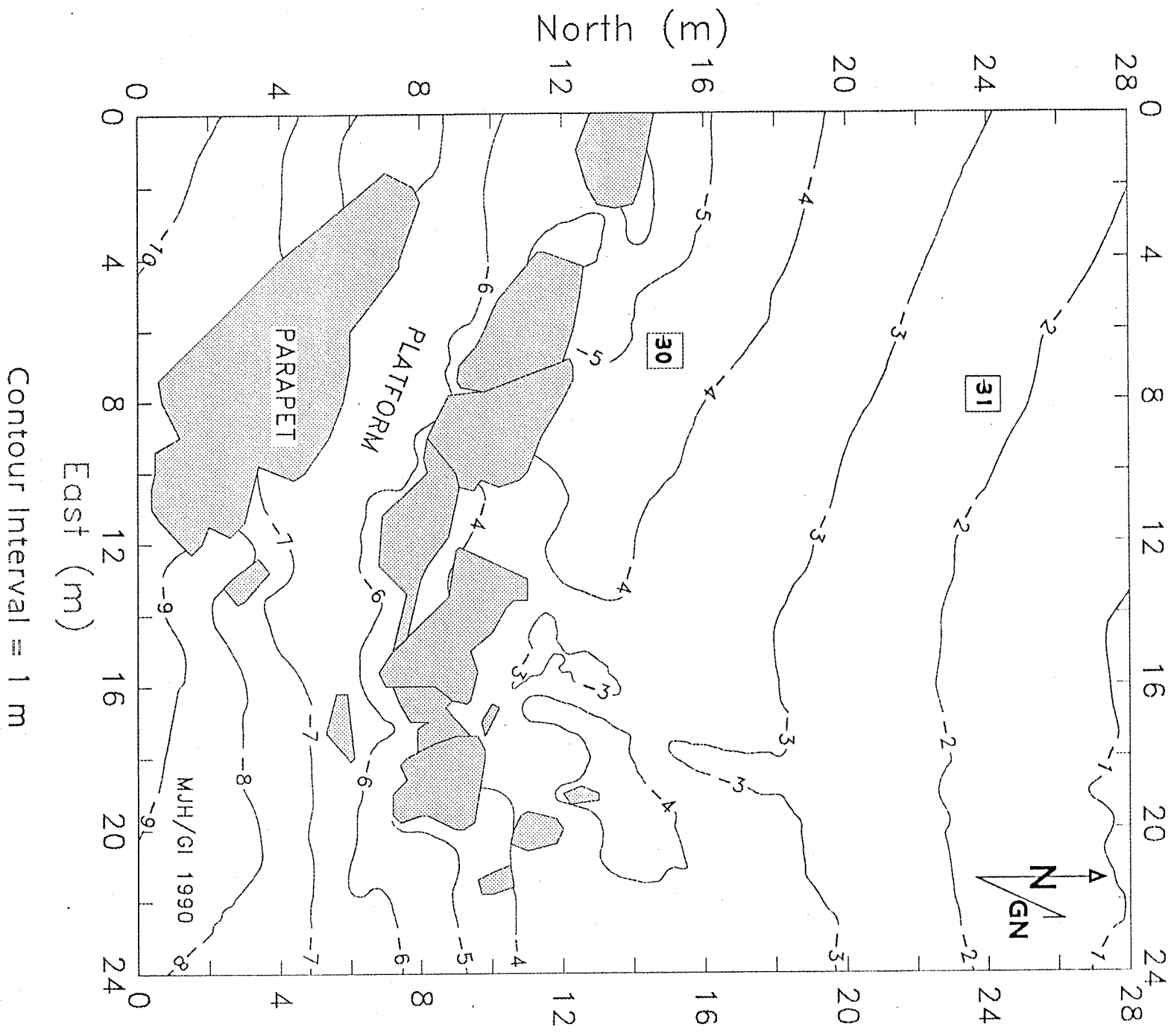


Fig. 3; Excavation Area, Charlie Lake Cave (HBRF 37,

