

1. Excavation Unit: 25 N22-23 E22-23

2. Level Nos.: 39-13 3. Excavators: GMS

4. Comments: 12 Jul 91


SANDSTONE FRAGMENT, PLATY SANDWICH END - ON (N23, E22)

TOP DSD = 341
BOTTOM DSD = 363

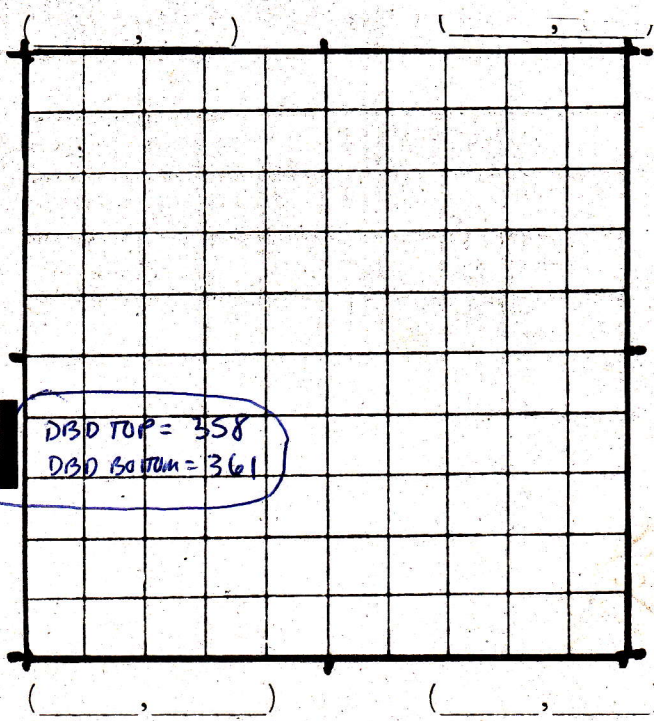
TOP = 359 DSD
BOTTOM = 361 DSD

7/8
1/8


10 cm SAND
TOP DSD = 355
BOTTOM = 358




Level No.: 39 -



Level No.:



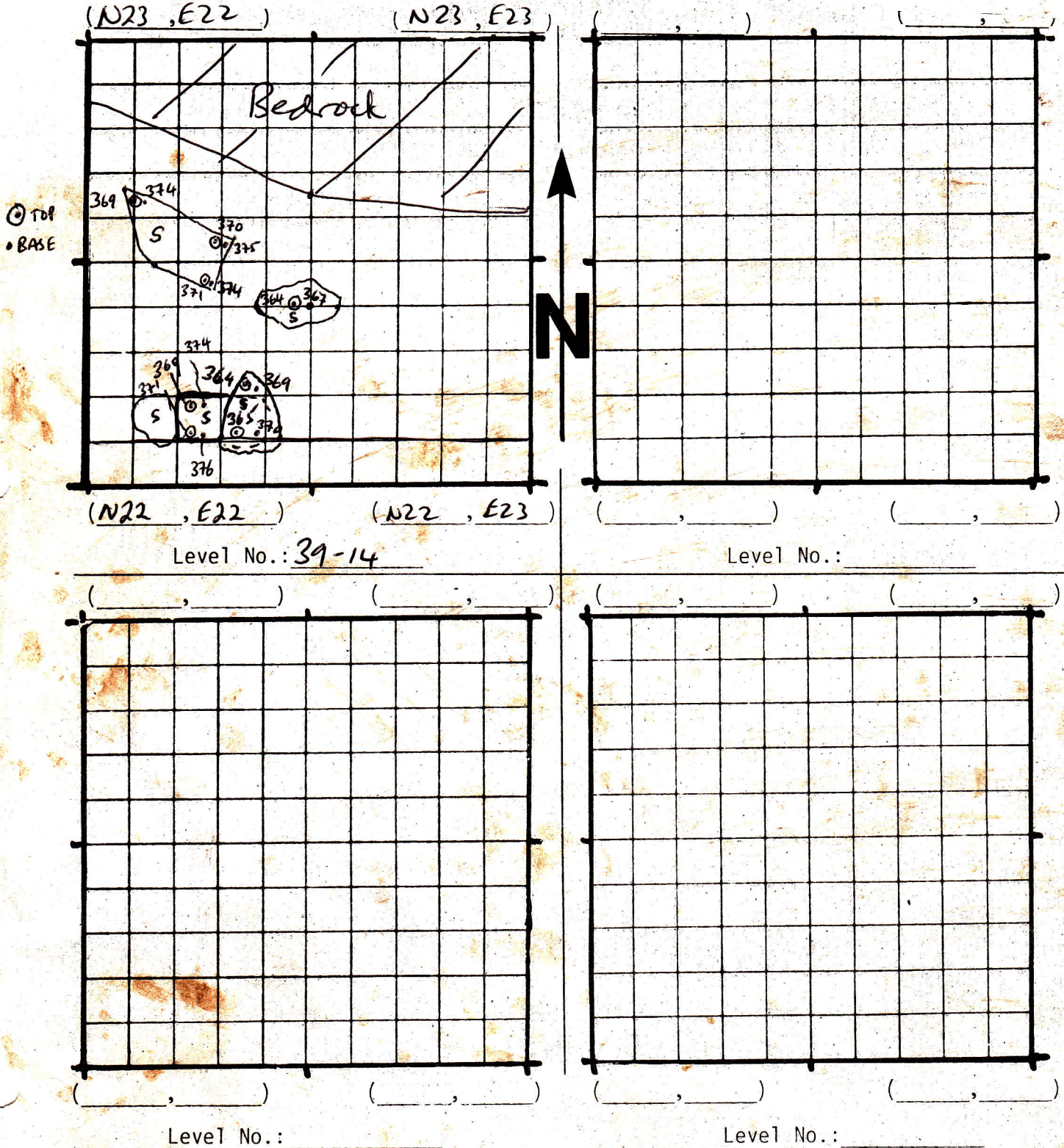
Level No.:



Level No.:

I = 10 cm.

1. Excavation Unit: 25 N22-23 E22-23
2. Level Nos.: 39-14 3. Excavators: 20
4. Comments:



I = 10 cm.

Rock DBD's

Top Δ 1. Excavation Unit: 25 N 22-23 E 22-23

B \circ 2. Level Nos.: 77-1

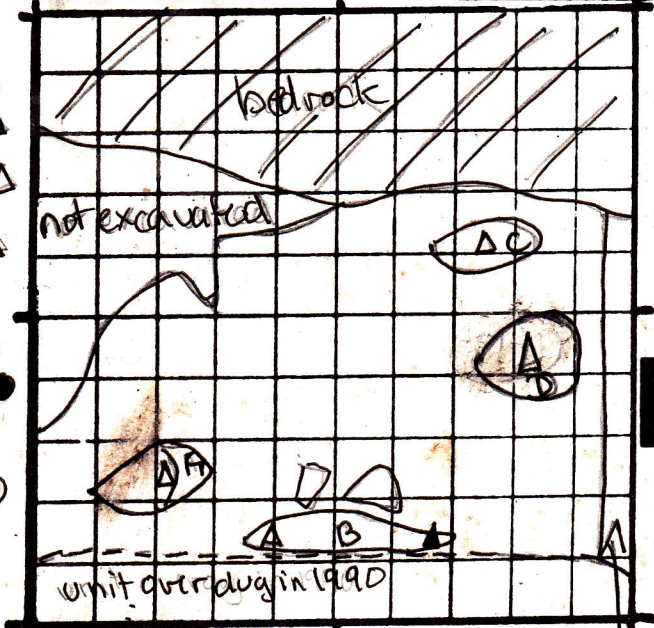
3. Excavators: SDM
Screen JCD

Both measurements taken at same point.

- A 363 = Δ
- B 364 = Δ
- 360 = Δ
- C 363 = Δ
- D 359 = Δ
- A 368 = \circ
- B 367 = \circ
- 365 = \circ
- C 365 = \circ
- D 360 = \circ

N23 E22
(N23, E22)

N23 E23
(N23, E23)




(N22, E22)

(N22, E23)


Level No.:

unit cut
3-5cm

Level No.:



Level No.:



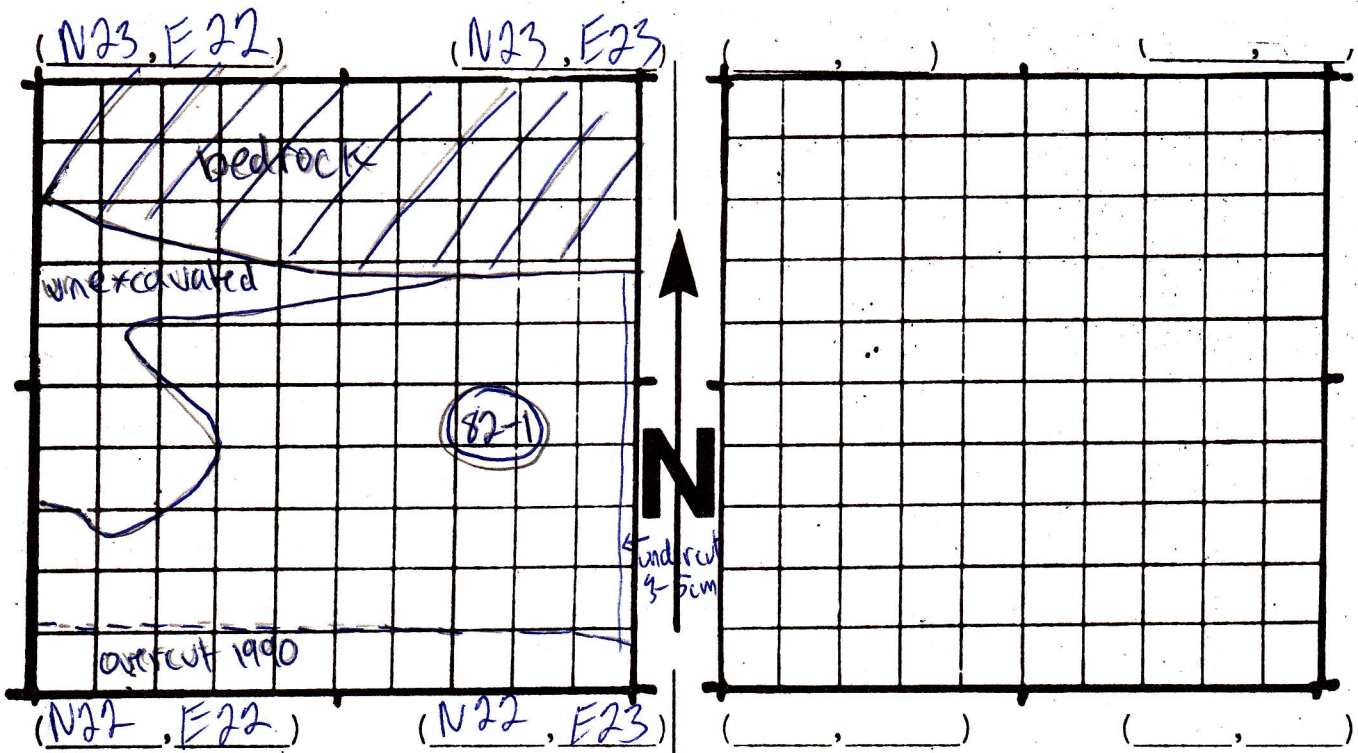
Level No.:

I = 10 cm.

1. Excavation Unit: 25 N 22-23 E 22-23

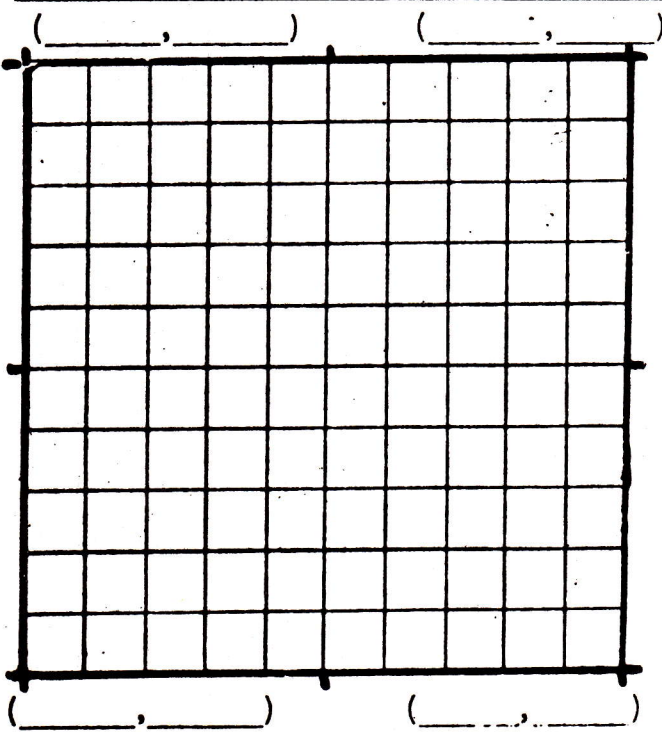
2. Level Nos.: 82-1 3. Excavators: SDM

4. Comments:

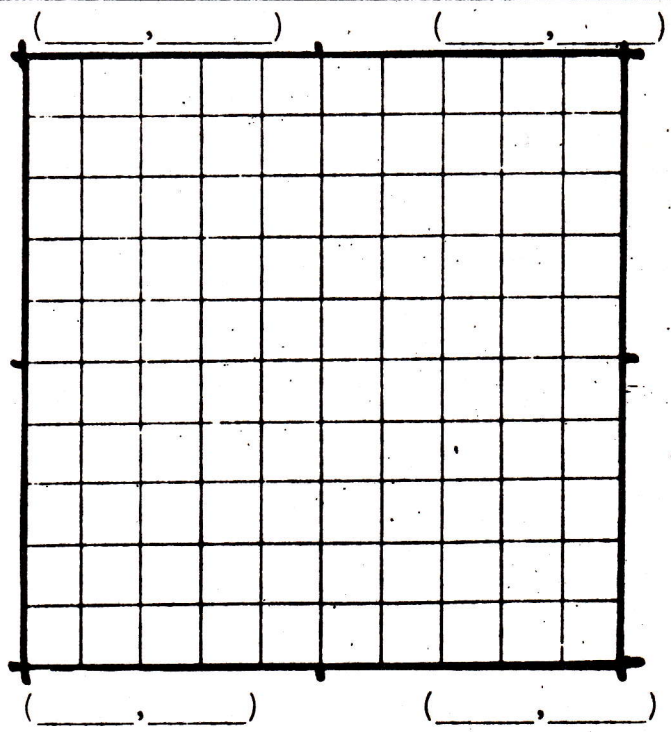


Level No.: 82-1

Level No.: _____



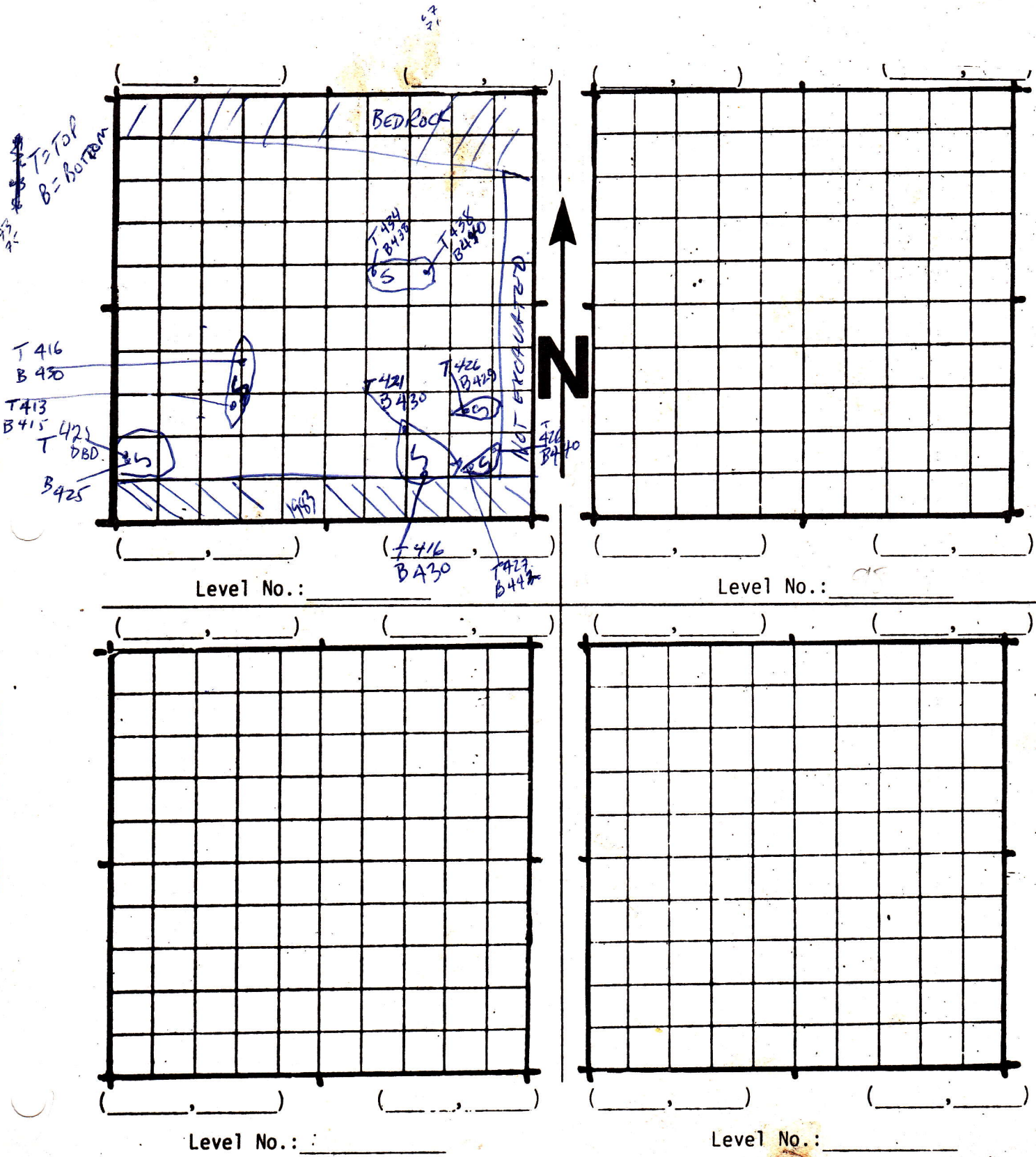
Level No.: _____



Level No.: _____

I = 10 cm.

- 1. Excavation Unit: 25 N22-23 E22-23
- 2. Level Nos.: 98-2 3. Excavators: GILBERT
- 4. Comments:



I = 10 cm.

1. Excavation Unit: 25 N22-23 E 22-23

2. Level Nos.: 98-3

3. Excavators: HANDLY

4. Comments:

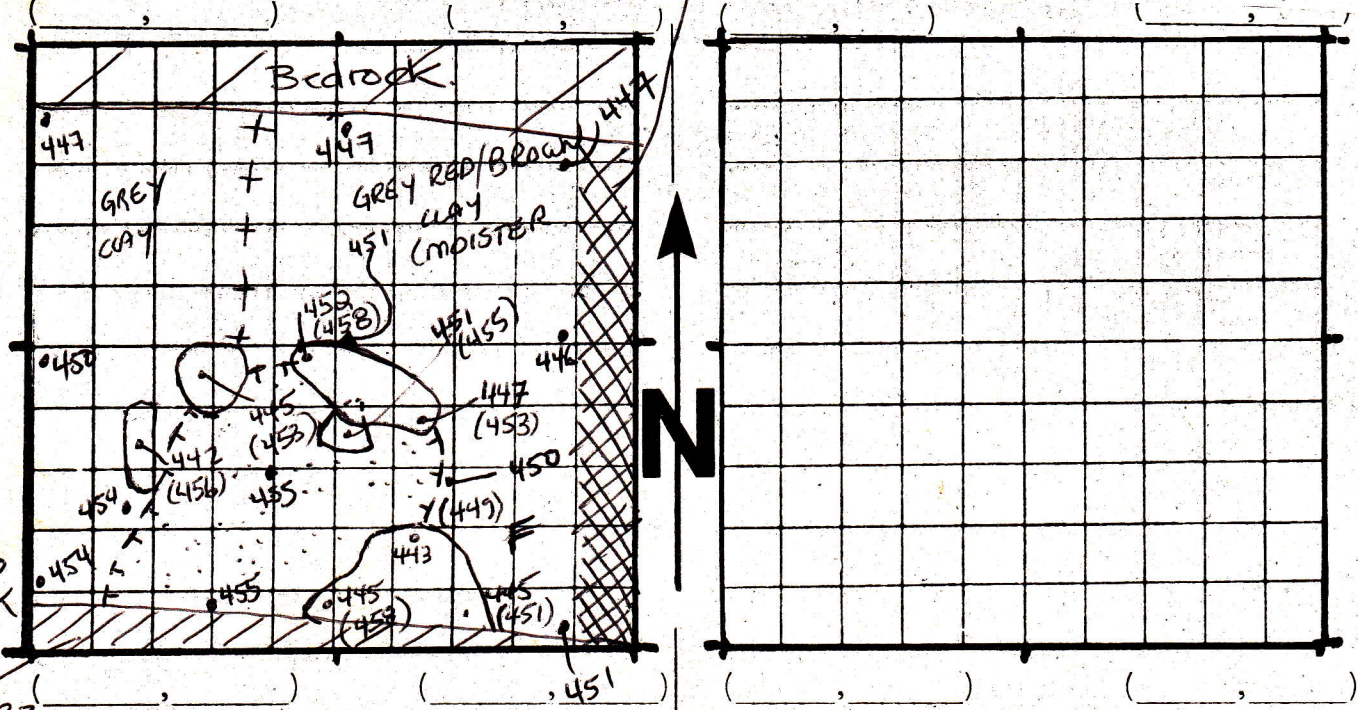
368
59
427

f boundary (?)

UNEXCAVATED.


F
Flake
E 22.80
N 22.20
448 to 450
dbd

small to
med rock
($< 15\text{cm}$)
exc. 1983




Level No.: 98-3

Level No.:



Level No.:



Level No.:

I = 10 cm.

