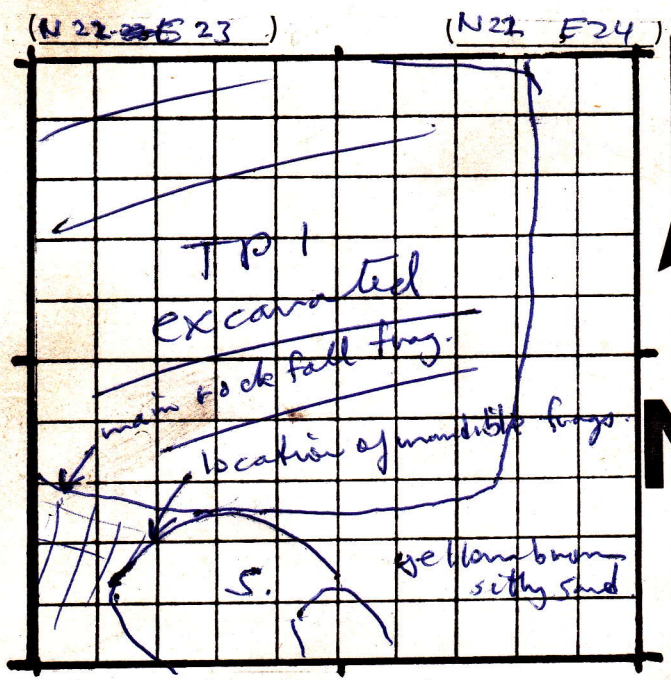


1. Excavation Units ~~N21-22, E23-24~~ <sup>#5</sup> ~~N21-22, E22-23~~ ~~N21-22, E23-24~~

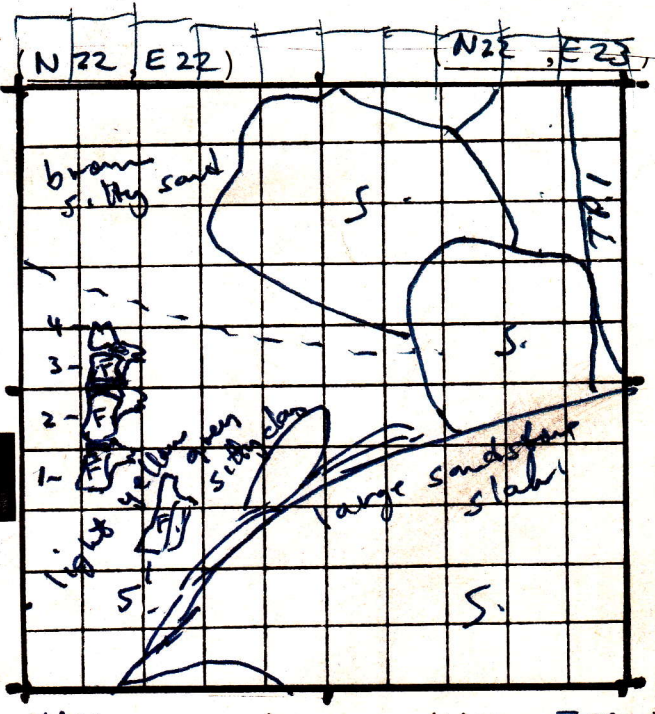
2. Level Nos.: 2-3 3. Excavators: KF

4. Comments:




(N21, E23) (N21, E24)

Level No.: 2-3 (UNIT 6)




(N21, E22) (N21, E23)

Level No.: 9-6 (UNIT 5)



Level No.: \_\_\_\_\_



Level No.: \_\_\_\_\_

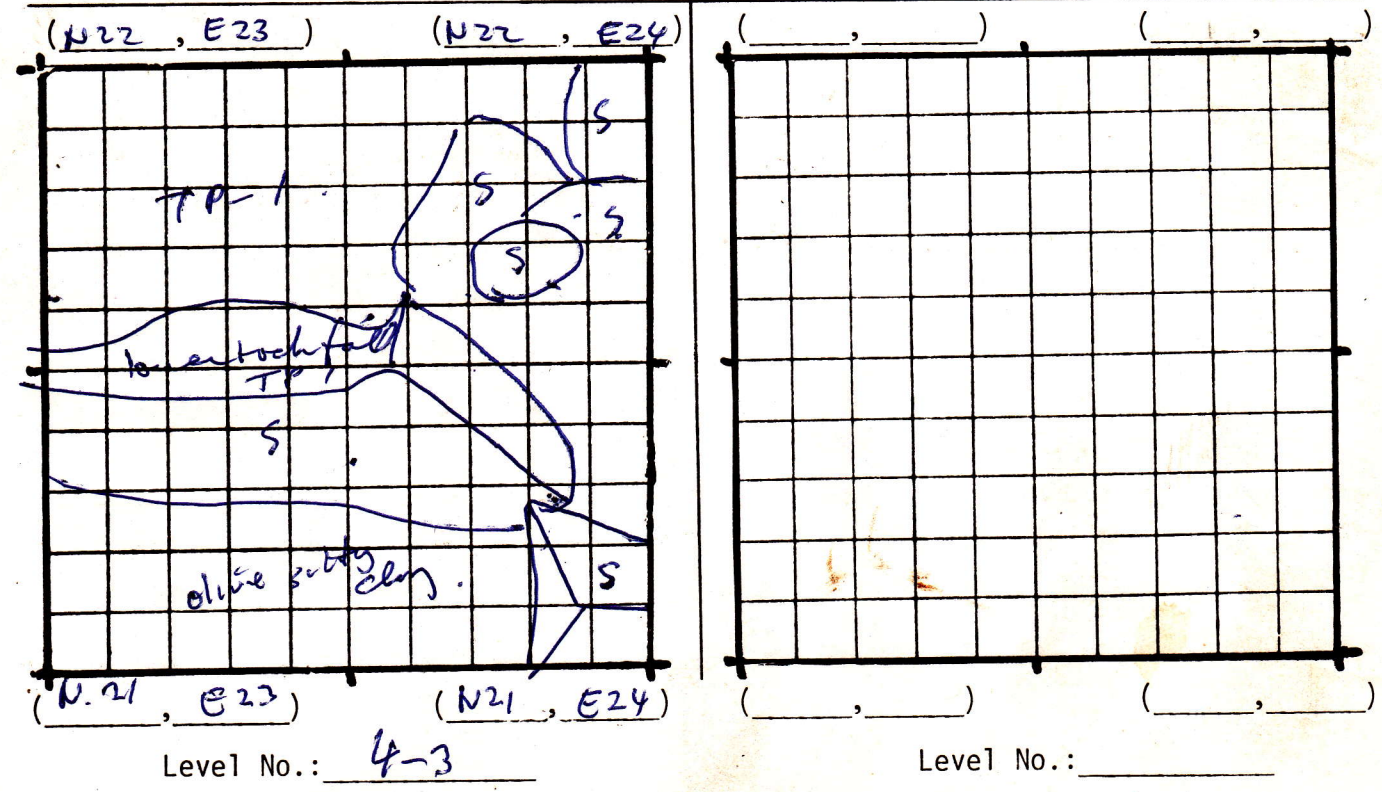
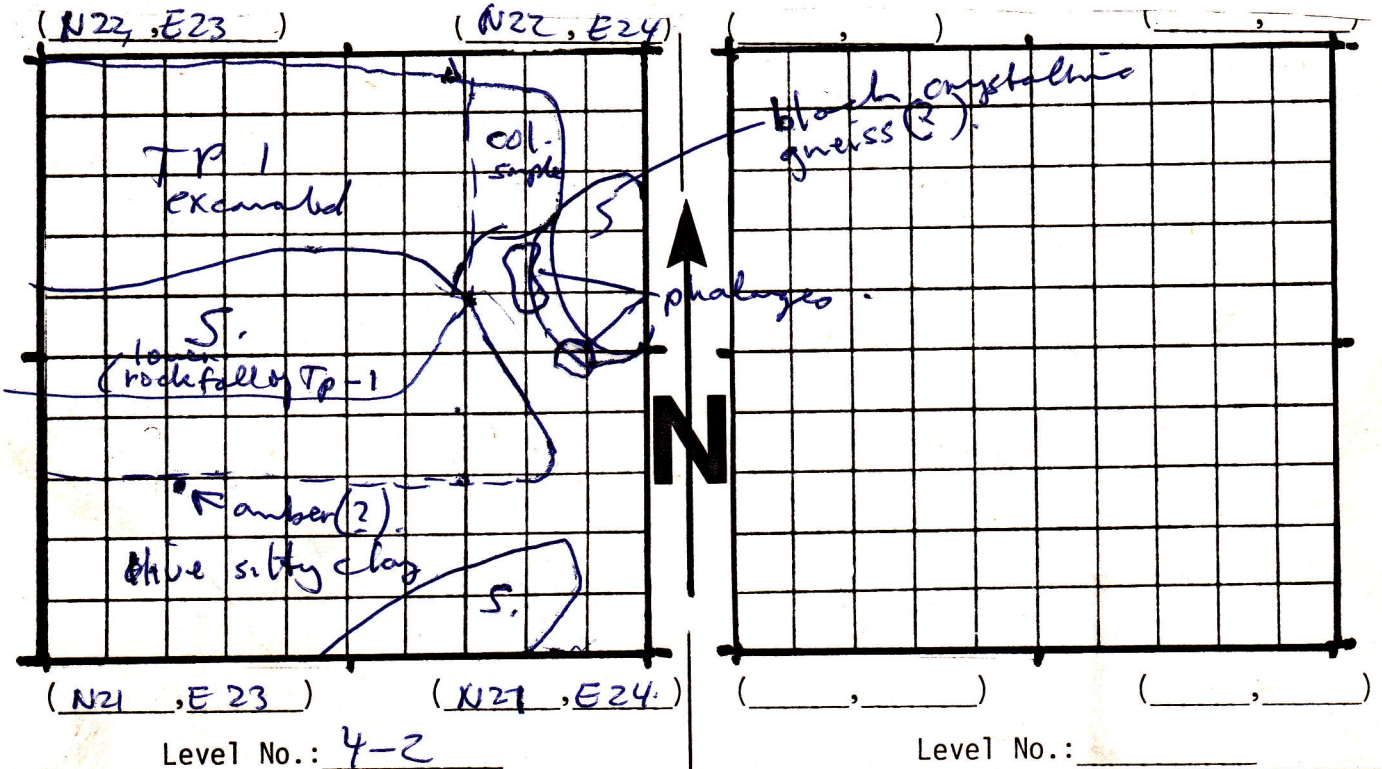
**H** = 10 cm.




1. Excavation Unit: N21-22, E23-24

2. Level Nos.: 4-2, 4-3 3. Excavators: KIF.

4. Comments:




 = 10 cm.

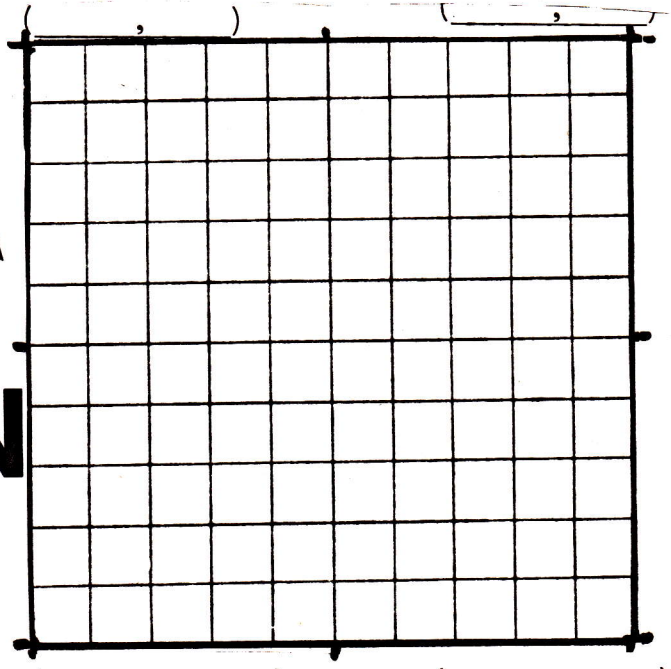
1. Excavation Unit: N21-22 E23-24

2. Level Nos.: 5 3. Excavators: DRIVER

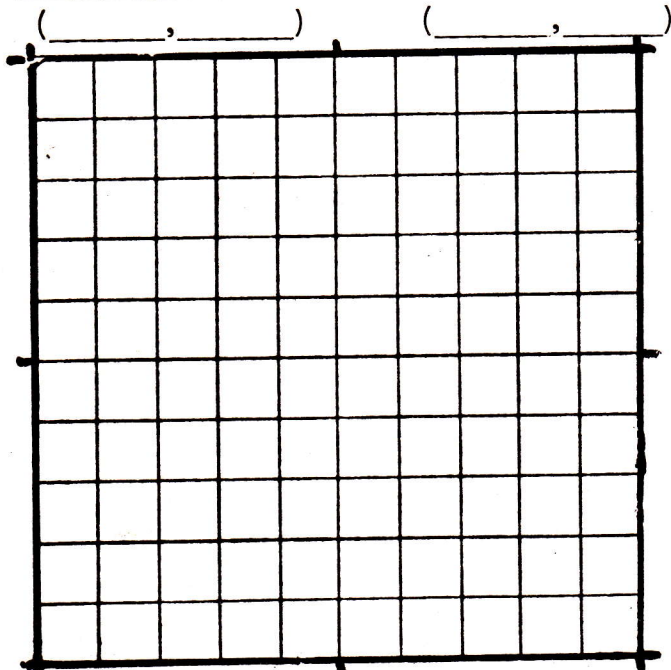
4. Comments: LOCATION OF LEVEL  
5



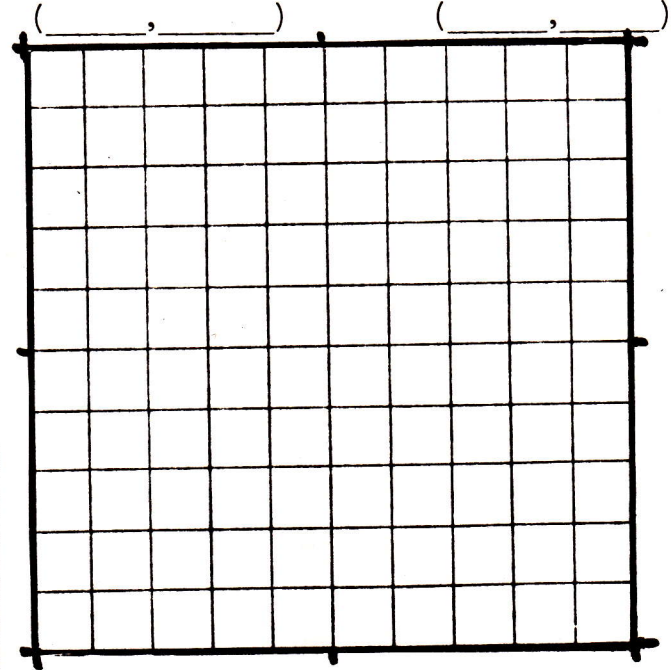
( , ) ( , )  
Level No.: 5



( , ) ( , )  
Level No.:



( , ) ( , )  
Level No.:



( , ) ( , )  
Level No.:

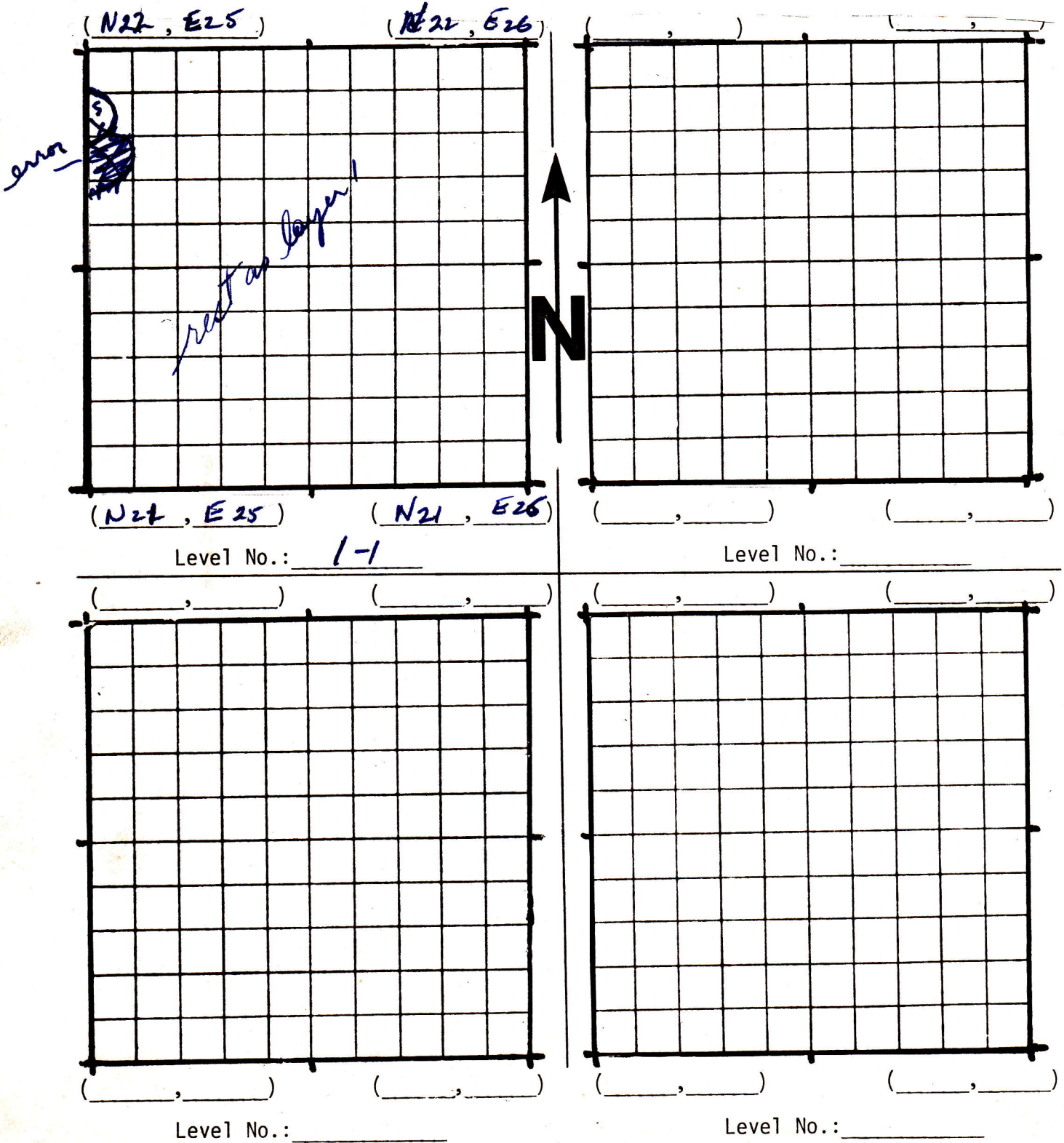
**H** = 10 cm.



1. Excavation Unit: N 21 - 22 E 25 - 26

2. Level Nos.: 1 3. Excavators: GILBERT

4. Comments:

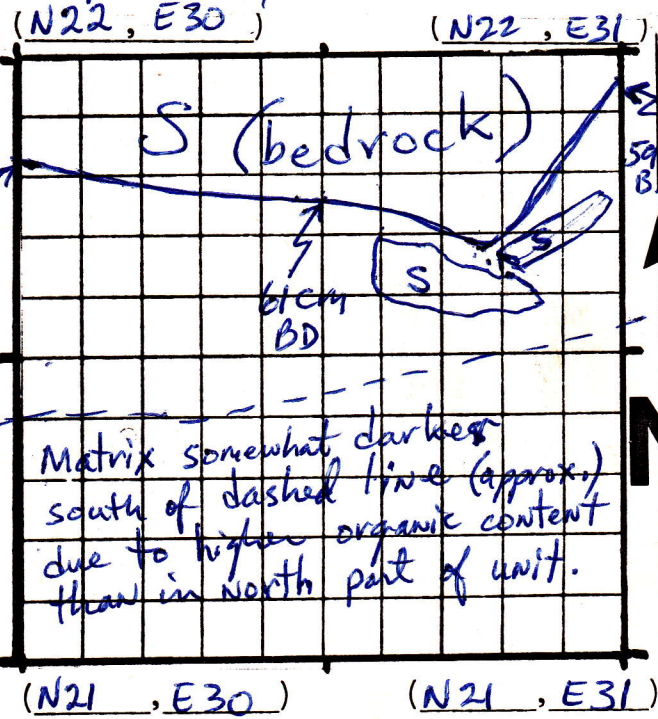


**H** = 10 cm.

1. Excavation Unit: N21-22 / E30-31

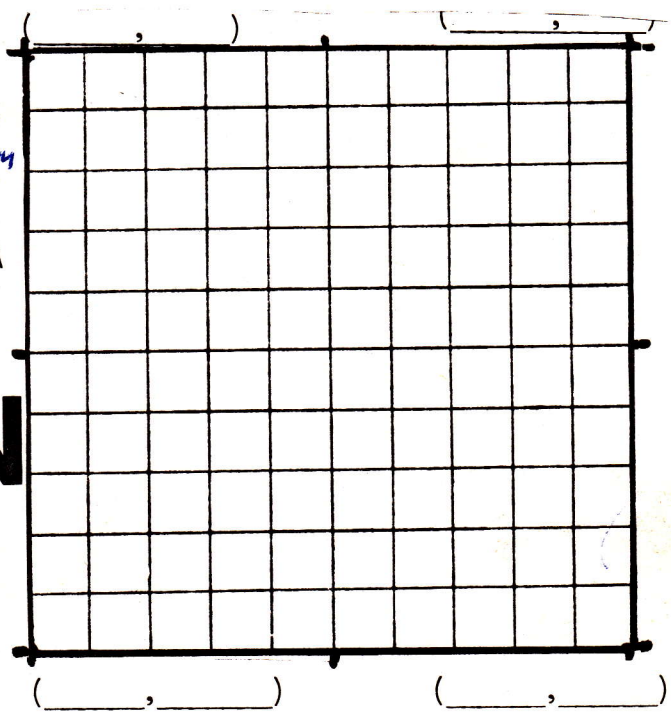
2. Level Nos.: ~~L2~~ L2/4 3. Excavators: J. Stewart

4. Comments: DBD measurements shown for edge of bedrock along south edge. For north edge (against north wall) see ~~L2-4~~ Level Form. Bedrock slopes steeply to south.

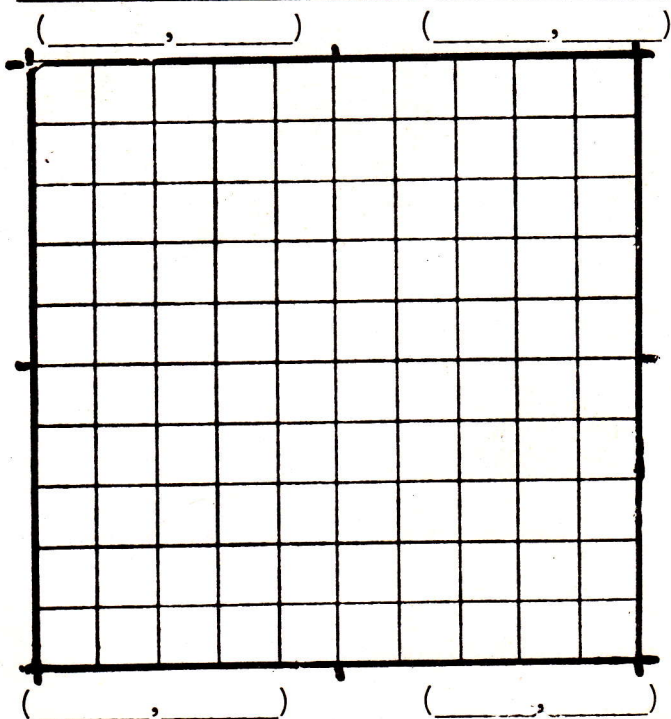


(N21, E30) (N21, E31) (N22, E30) (N22, E31)


Level No.: L2-4



Level No.: \_\_\_\_\_



Level No.: \_\_\_\_\_

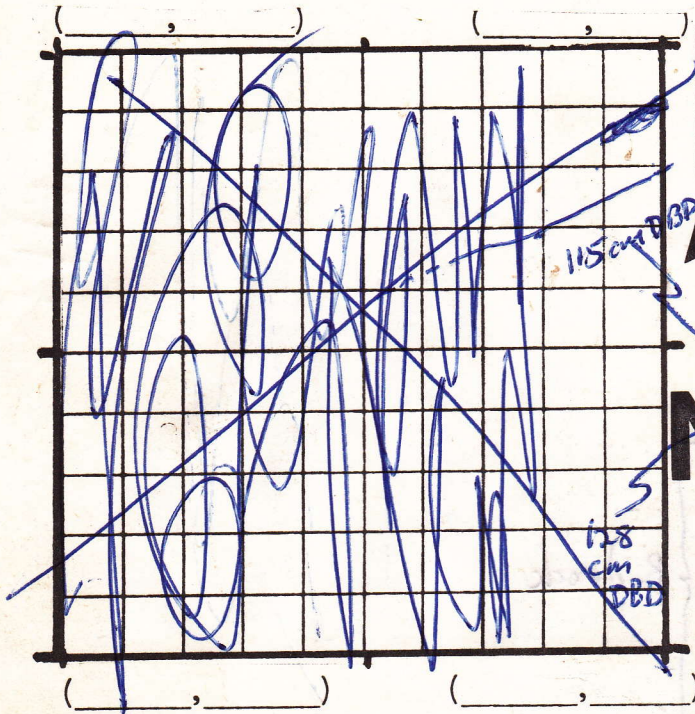


Level No.: \_\_\_\_\_

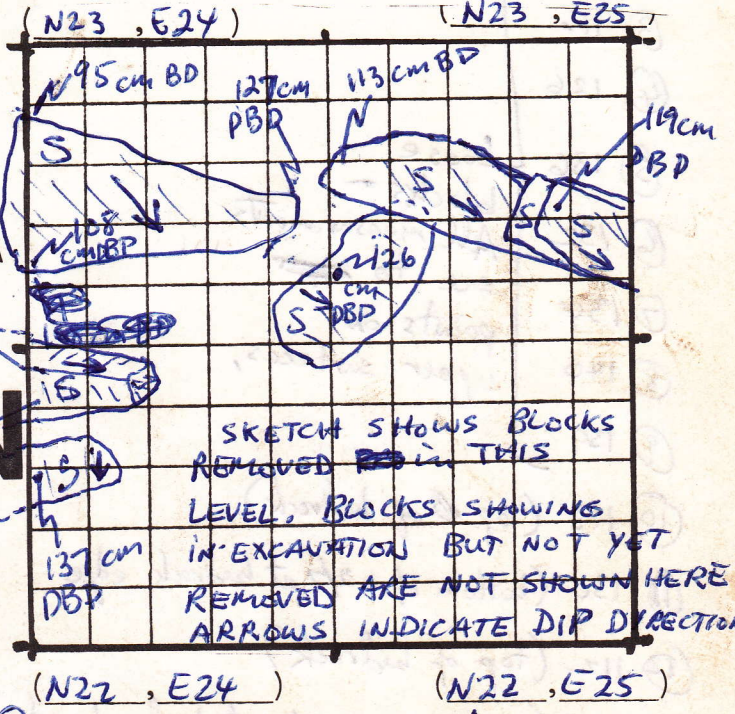


#9

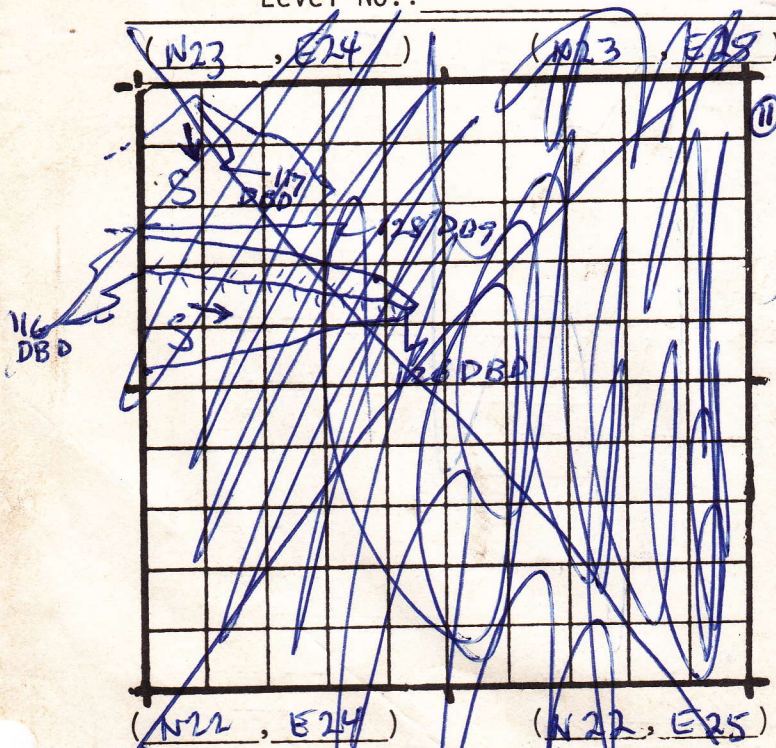
- 1. Excavation Unit: N22-23/E24-25
- 2. Level Nos.: L2/6
- 3. Excavators: J. Stewart
- 4. Comments:



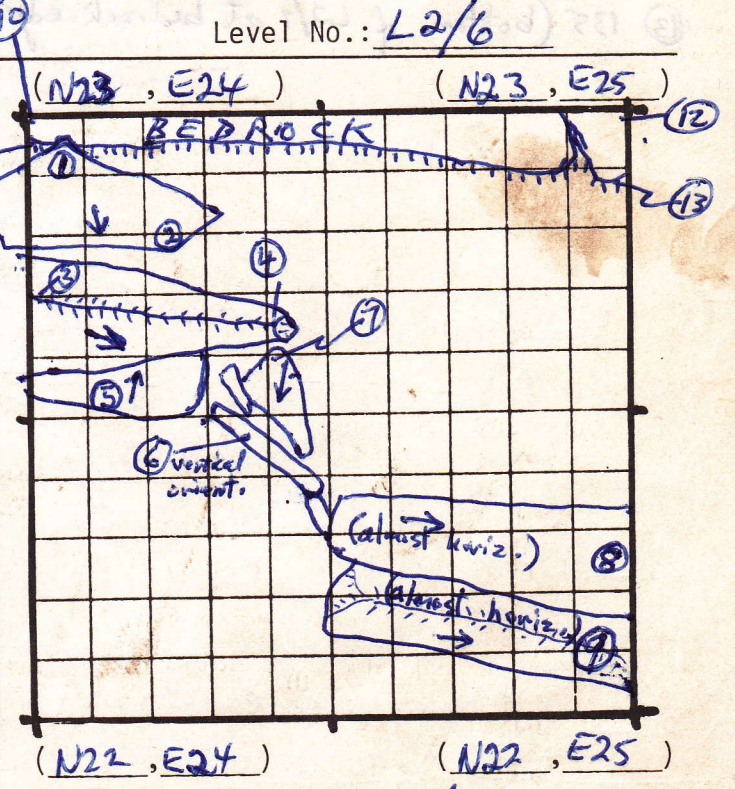
Level No.: \_\_\_\_\_



Level No.: L2/6



Level No.: L2/7



Level No.: L2/7



= 10 cm. see reverse.




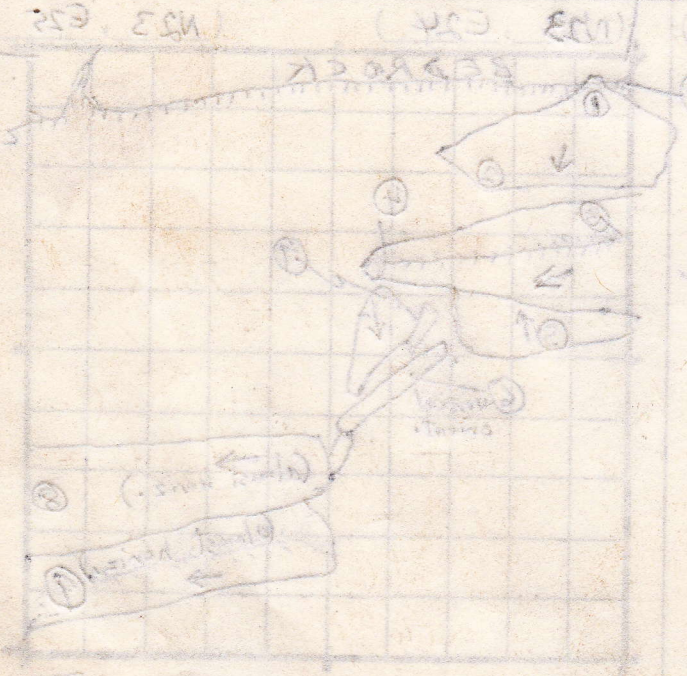

BDS on rocks in L2/7 (N22-23/E24-25)

cm BDB

- ① 117
- ② 128
- ③ 116
- ④ 126
- ⑤ 136
- ⑥ 132
- ⑦ 134
- ⑧ 140
- ⑨ 139
- ⑩ 113 (top of bedrock)
- ⑪ 130 (bottom of L2/7 at bedrock edge)
- ⑫ 112 (top of bedrock)
- ⑬ 135 (bottom of L2/7 at bedrock edge)

Loose blocks -  
All measurements are to ~~top~~ points on upper surfaces,

Bedrock



For BDS on numbered points in L2/7 see reverse.