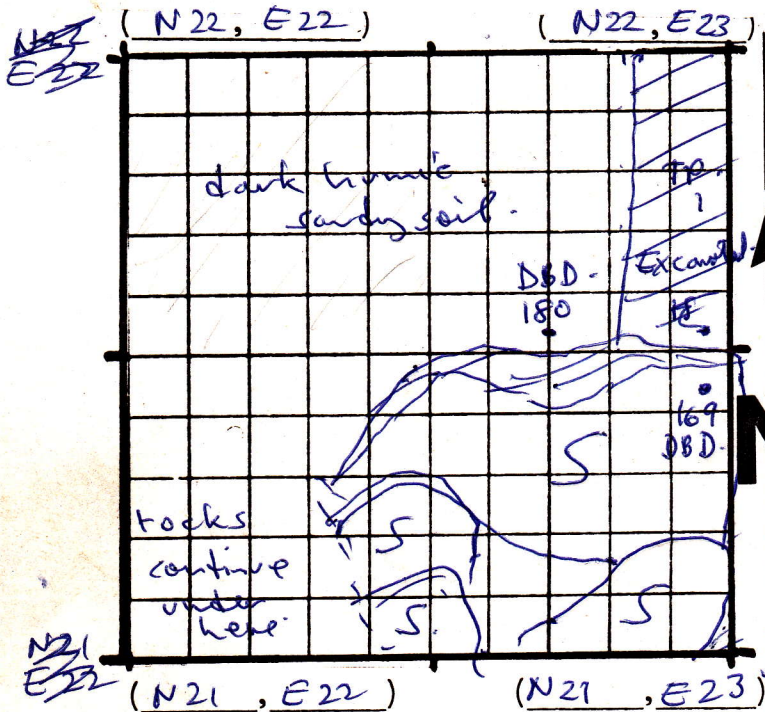
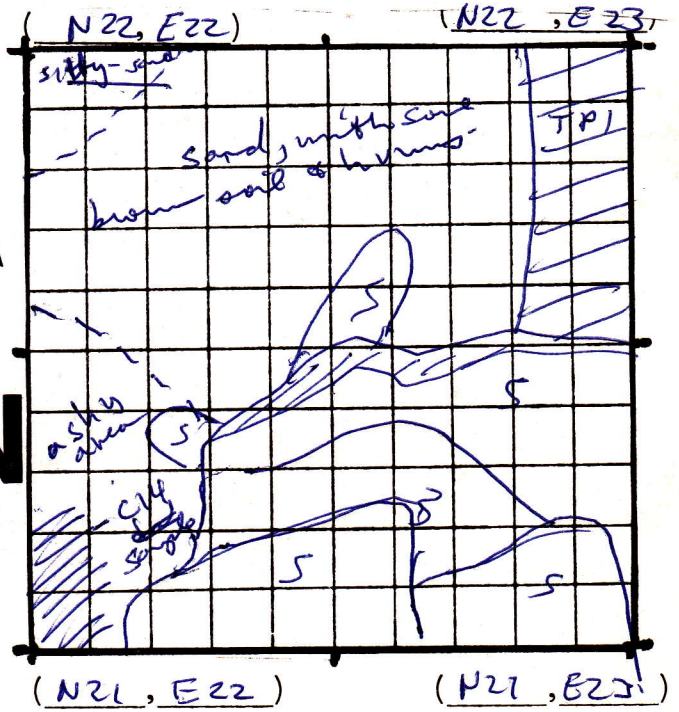


#5


- 1. Excavation Unit: N21-22, E. 22-23
- 2. Level Nos.: 1-3, 1-4, 3. Excavators: KF.
- 4. Comments:




Level No.: 1-3



Level No.: 1-4



Level No.: \_\_\_\_\_



Level No.: \_\_\_\_\_

**I** = 10 cm.

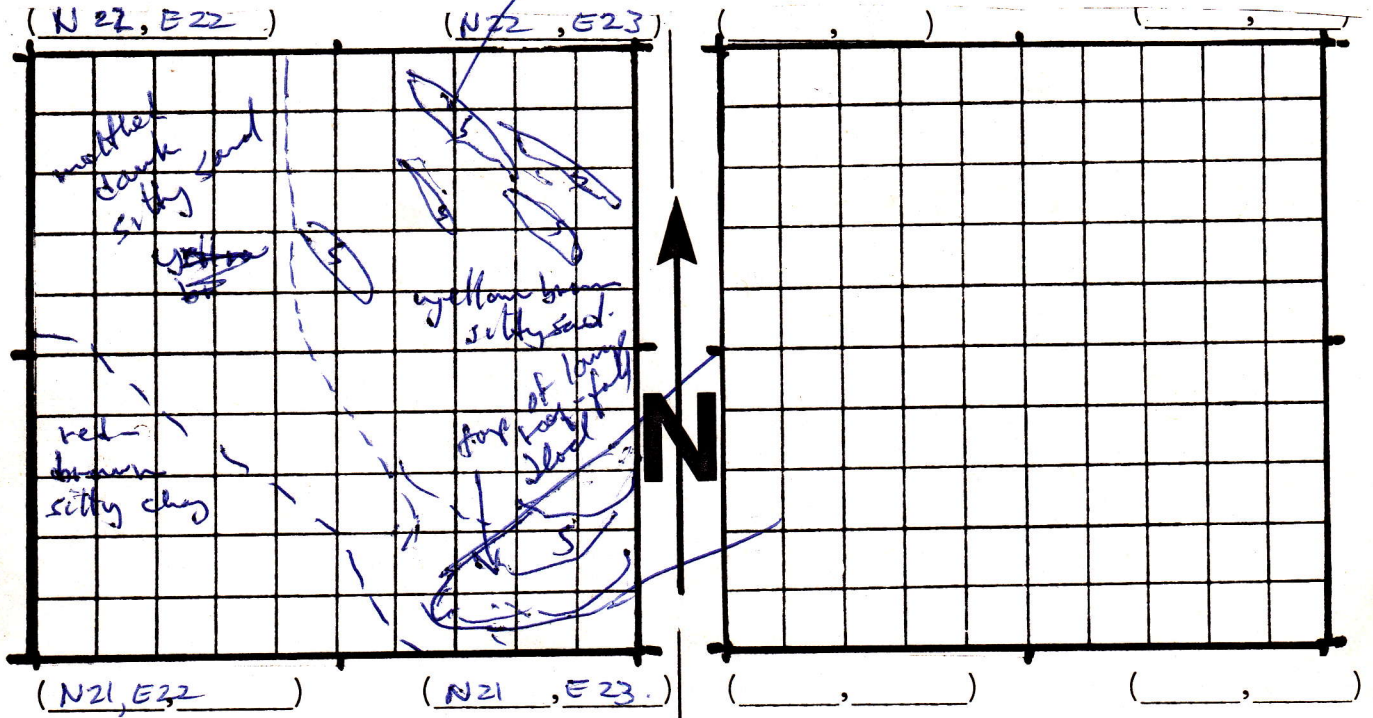


1. Excavation Unit: N21-22, E22-23

2. Level Nos.: 9-2 3. Excavators: KF

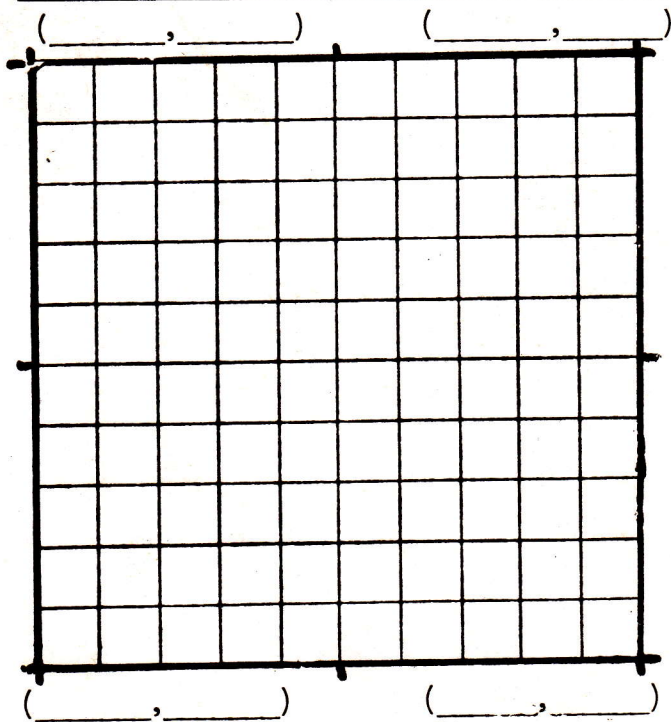
4. Comments:

*sandstone slabs dipping steeply to SW.*

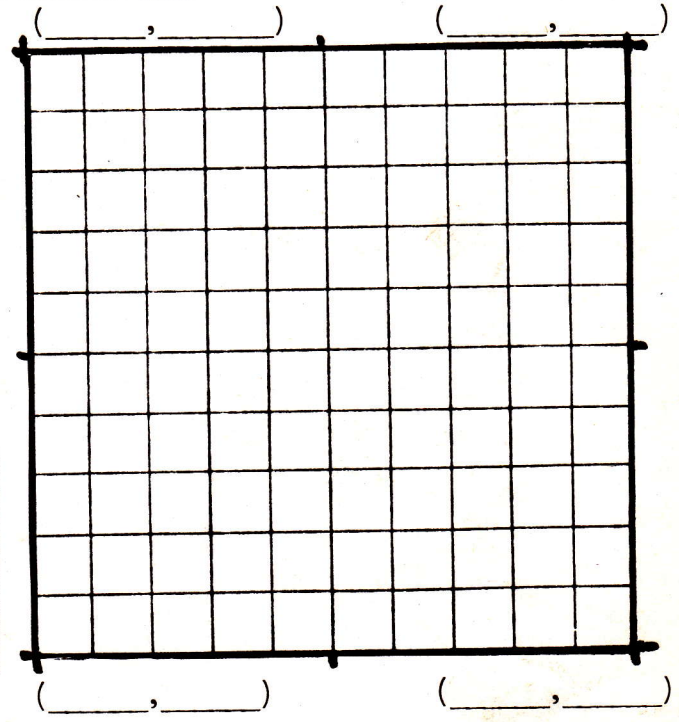


Level No.: 9-2

Level No.: \_\_\_\_\_



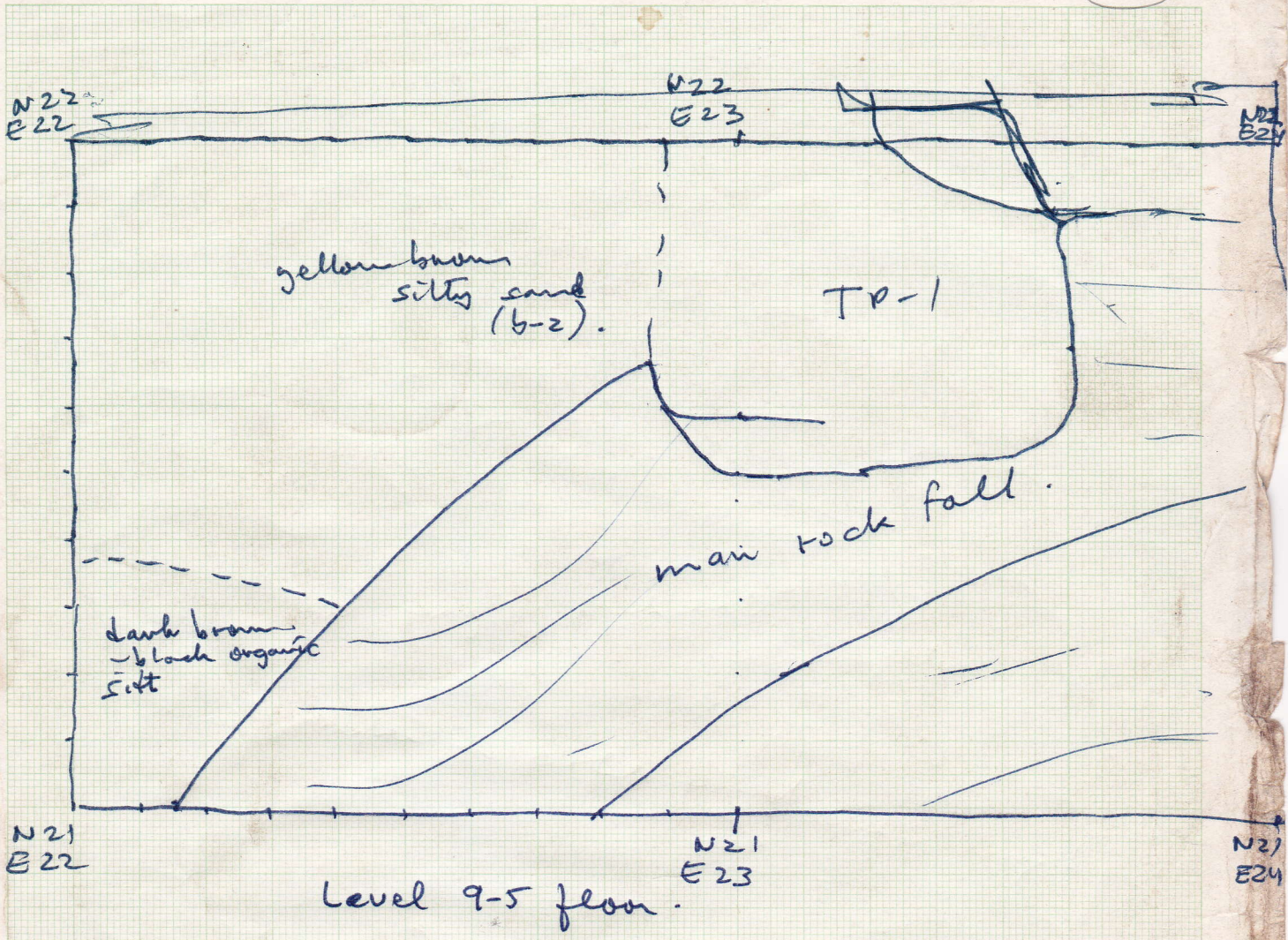
Level No.: \_\_\_\_\_



Level No.: \_\_\_\_\_

**H** = 10 cm.





yellow brown  
silty sand  
(b-2).

TP-1

main rock fall.

dark brown  
- black organic  
silt

Level 9-5 floor.

N22  
E22

N22  
E23

N21  
E24

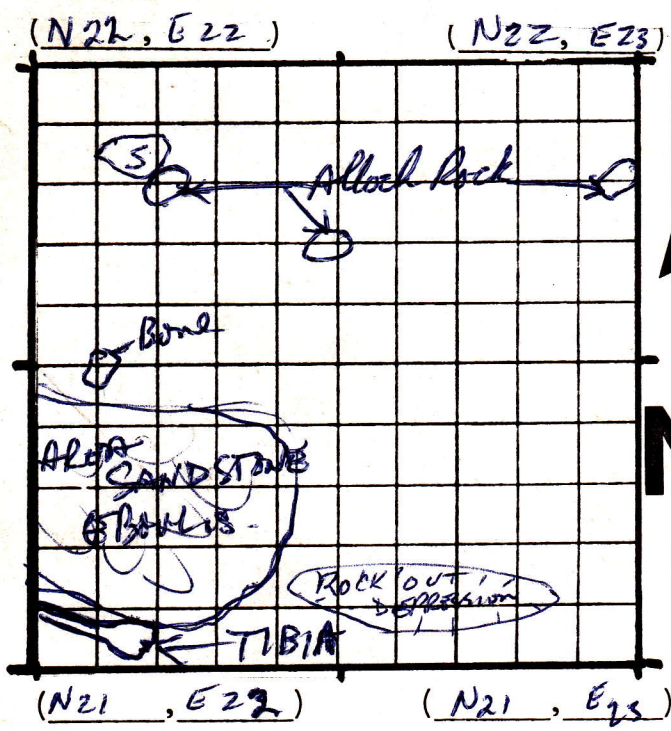
N21  
E22

N21  
E23

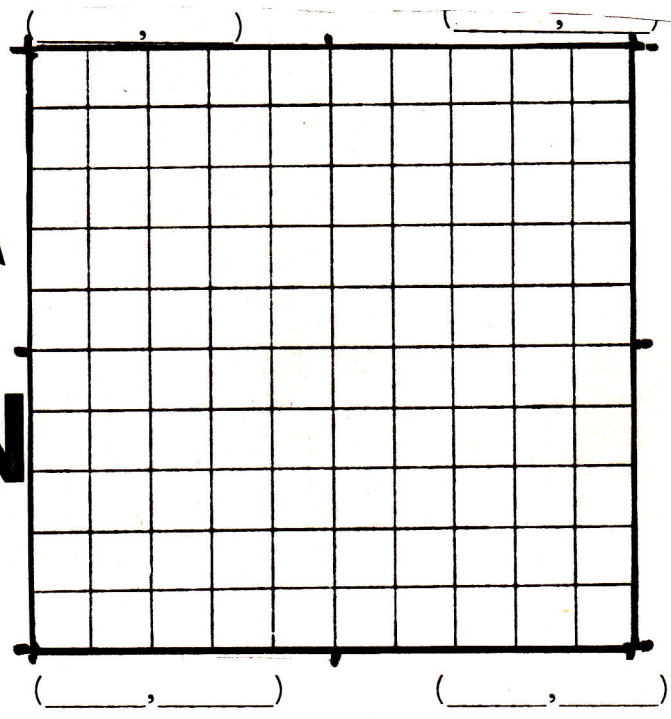
N21  
E24




- 1. Excavation Unit: N21-22 E22-23
- 2. Level Nos.: 11-4      3. Excavators: GILBERT
- 4. Comments:




Level No.: 11-4



Level No.: \_\_\_\_\_



Level No.: \_\_\_\_\_

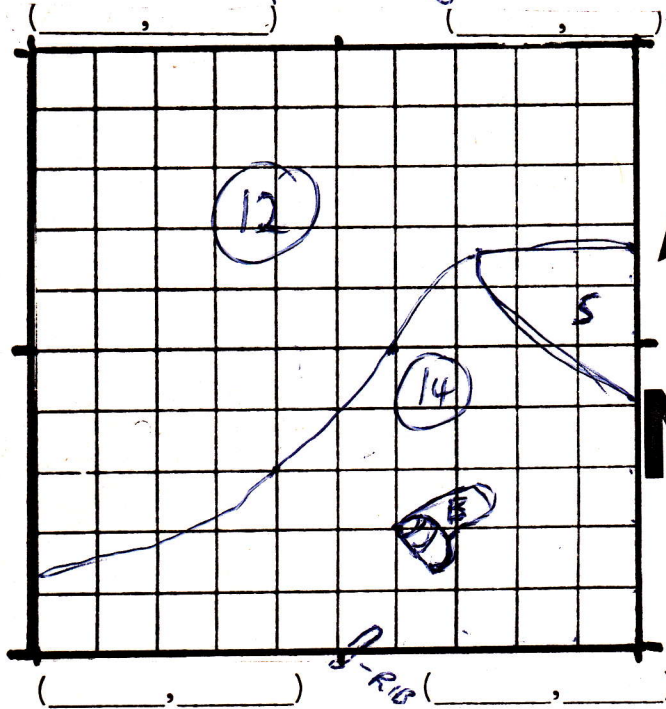


Level No.: \_\_\_\_\_

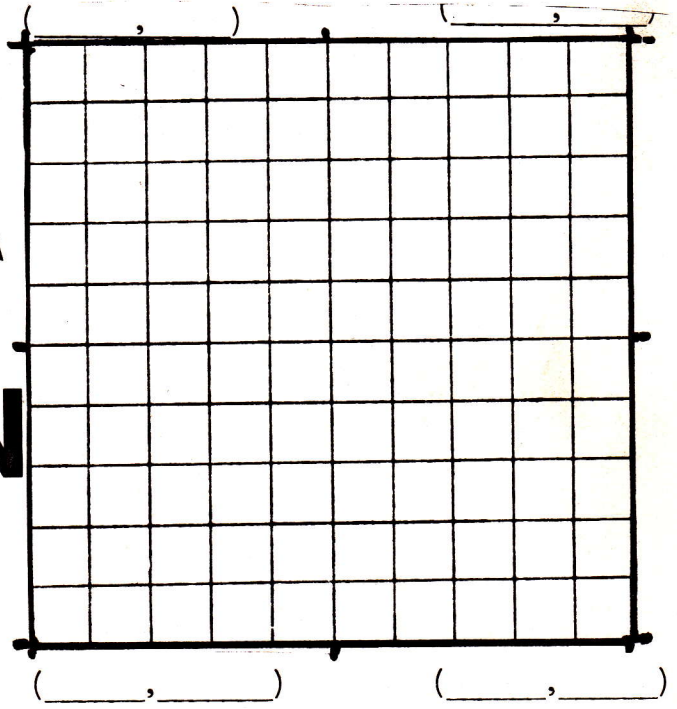
**I** = 10 cm.

- 1. Excavation Unit: N21-22 E22-23
- 2. Level Nos.: 14-1
- 3. Excavators: DRIVER / GILLBERTS


4. Comments: Shows extent of layer 14-1 upper surface and position of beam bore.




Level No.: 14-1



Level No.: \_\_\_\_\_



Level No.: \_\_\_\_\_



Level No.: \_\_\_\_\_

**H** = 10 cm.