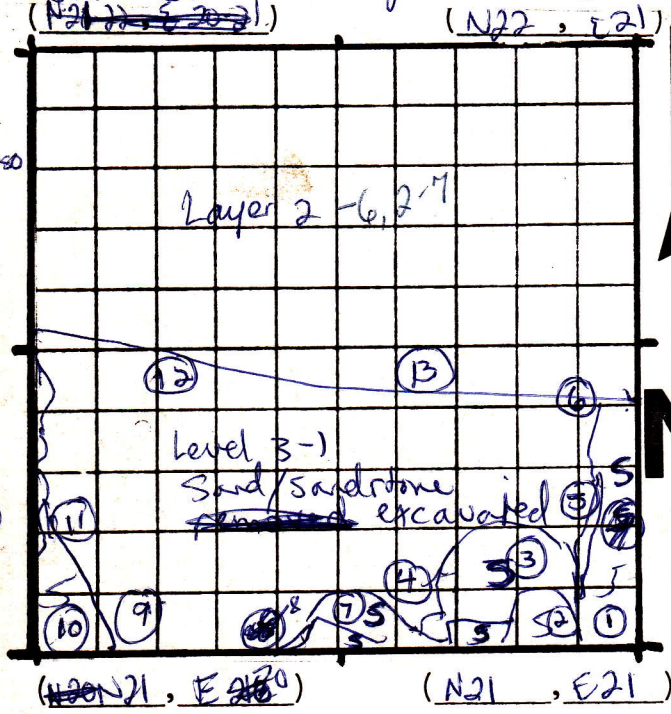


1. Excavation Unit: N21-22, E20-21


2. Level Nos.: 3-1 3. Excavators: Oshyn Benjamin

4. Comments: Rock in wall is dipping southward.  
(Removed.) At interface at base of layer with continuation  
of layer 2, some quartz flakes.


- DBD's
- ① 219 76
  - ② 220 74
  - ③ ~~221 72~~ 223 80
  - ④ 227 84
  - ⑤ 228 84
  - ⑥ 222 82
  - ⑦ 218 72
  - ⑧ 222 77
  - ⑨ 218 74
  - ⑩ 211 70
  - ⑪ 216 68
  - ⑫ 224 80
  - ⑬ 220




Level No.: 3-1




Level No.: \_\_\_\_\_



Level No.: \_\_\_\_\_

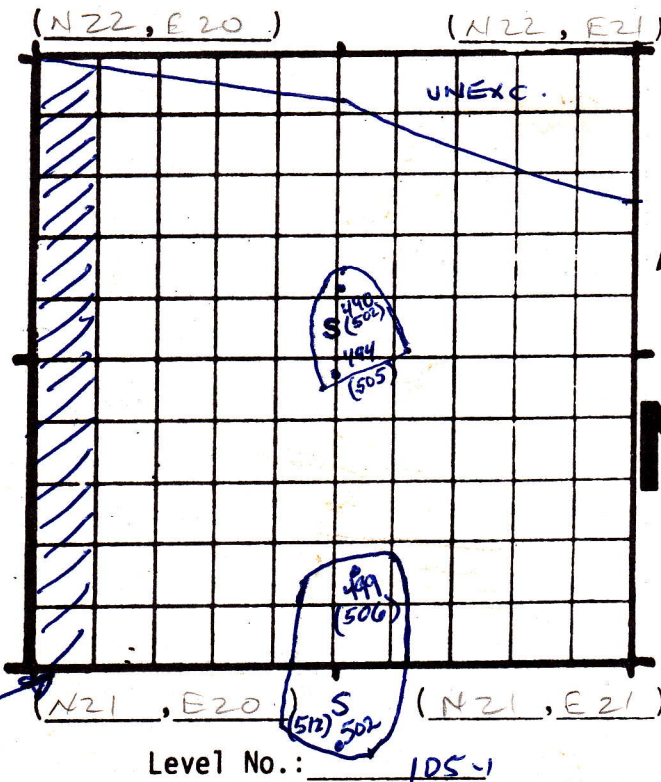


Level No.: \_\_\_\_\_

 = 10 cm.

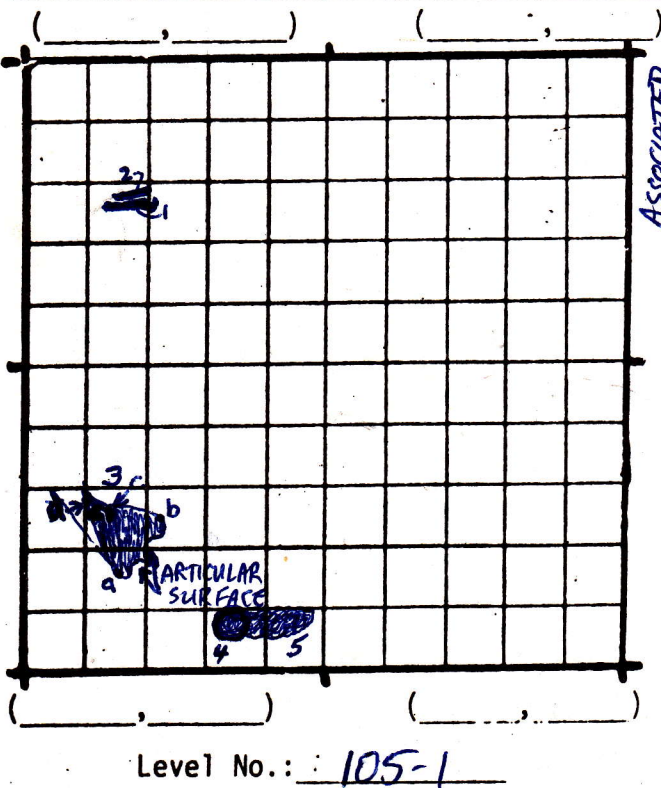


- Excavation Unit: 4 (1993 cont'd) N21-22, E20-21
- Level Nos.: 105-1
- Excavators: HANDY/OLIVER
- Comments: 499 = DBD TOP  
(506) = DBD BASE



RADIUS (PROXIMAL)	S/1	DBD (BASE)
3: N21.16 E20.15	506	DBD (TOP)
6 N21.25 E20.22	510	DBD (BASE)
	506	DBD (TOP)
9 N21.26 E20.14	507	DBD (BASE)
	504	DBD (TOP)
ARTICULAR SURFACE FACING		
DOWN-SLOPE TO S.E. EXCAV.		
TRAUMA. SPIRAL FX. FACING UP.		
2 N21.27 E20.10	501	DBD (BASE)
	501	DBD (TOP)
4: N21.05-09 E20.32-36	512-514	DBD
	(A)	(B)
5: N21.06-10 E20.33-48	512-513	OR 514 DBD
	(A)	(B)
HIGHLY DECOMPOSED		

Level No.: \_\_\_\_\_



ULNA	WEST	EAST
1: N21.78 E20.16	484 DBD TO	486 DBD
DISTAL		
ARTICULAR END FACING WEST		
RADIUS		
2: N21.78 E20.16	W. END	483 DBD (WEST)
N21.79 E20.20	E. END	488 DBD (EAST)
PROX. END FACING WEST		
1 & 2 FOUND AT CONTACT WITH LAYER 106		

Level No.: \_\_\_\_\_



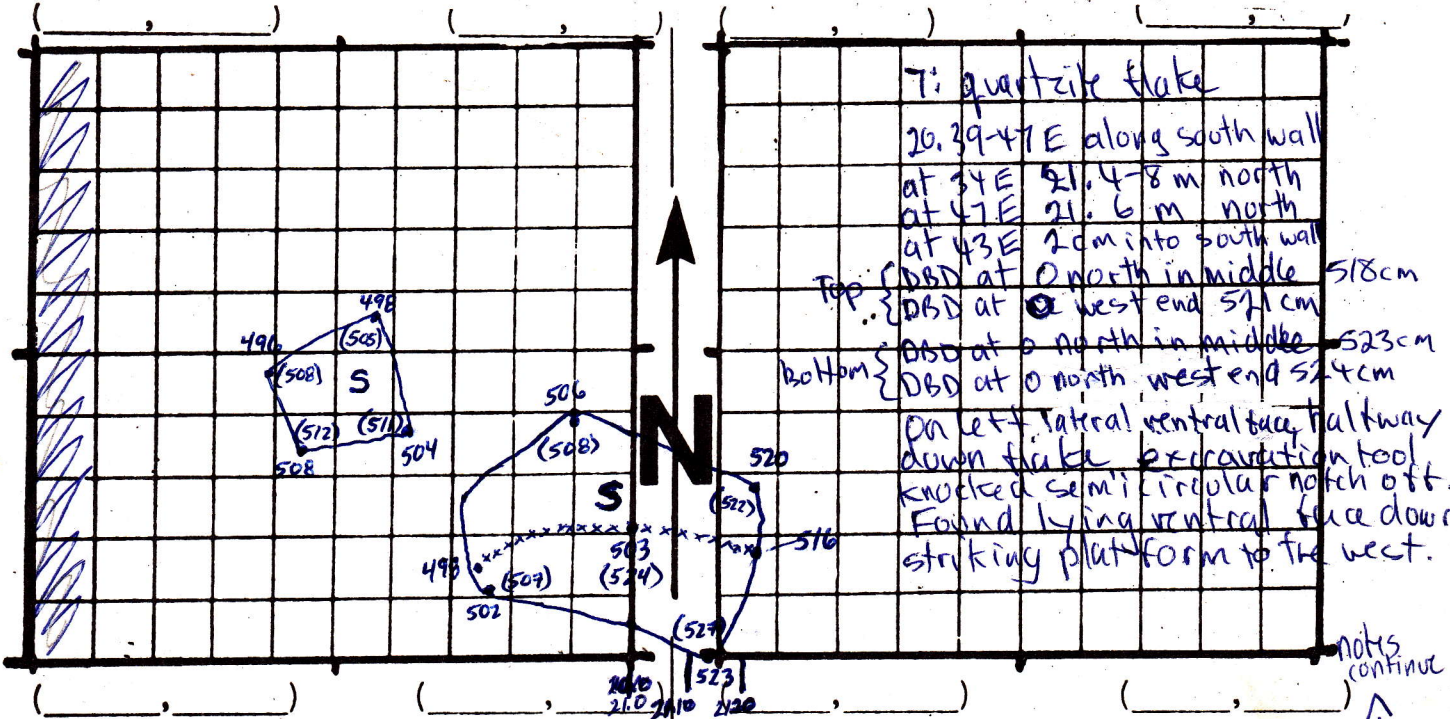
1. Excavation Unit: 4 N21-22, E20-21

2. Level Nos.: 105-2

3. Excavators: HANLEY

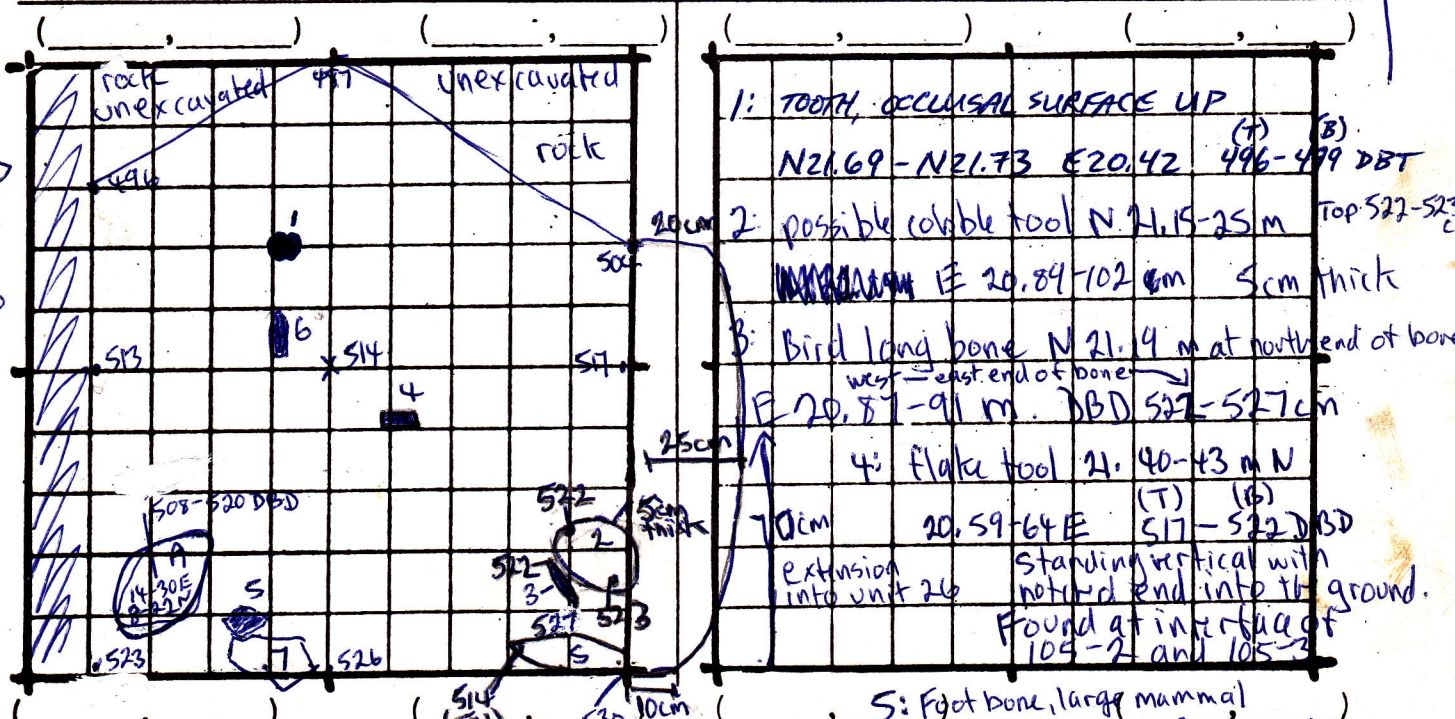
4. Comments: 498 = TOP  
(498) = BASE  
S = sandstone rock  
A = allochthonous

Preston + Montgomery note takers



Level No.: 105-2

Level No.: \_\_\_\_\_



Level No.: 105-2

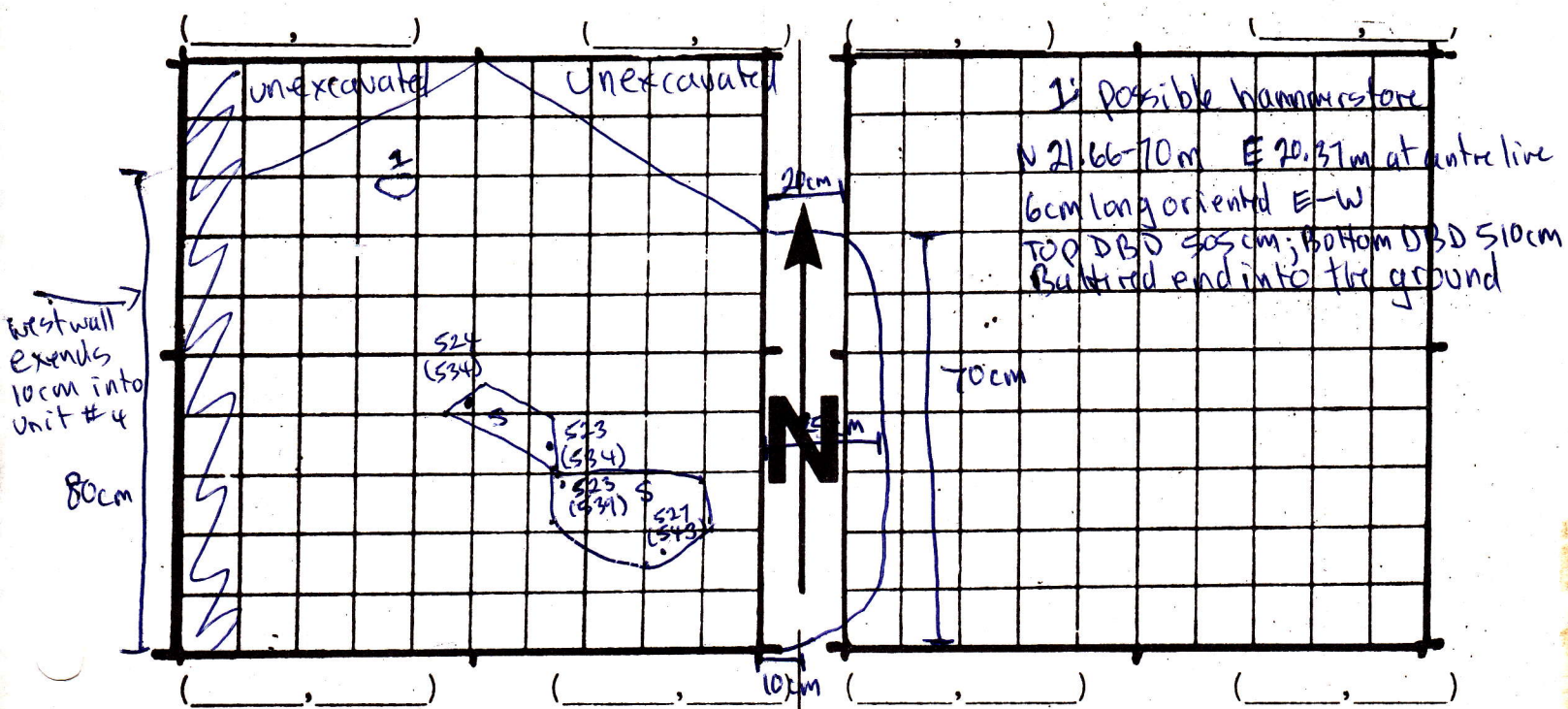
Level No.: 513(T) - 518(B) cm DBD

10 cm.

6: possible horn core  
N 21.52-59 m E 20.40-42 m  
DBD South end 512 cm 1 cm thick  
DBD north end 513 cm

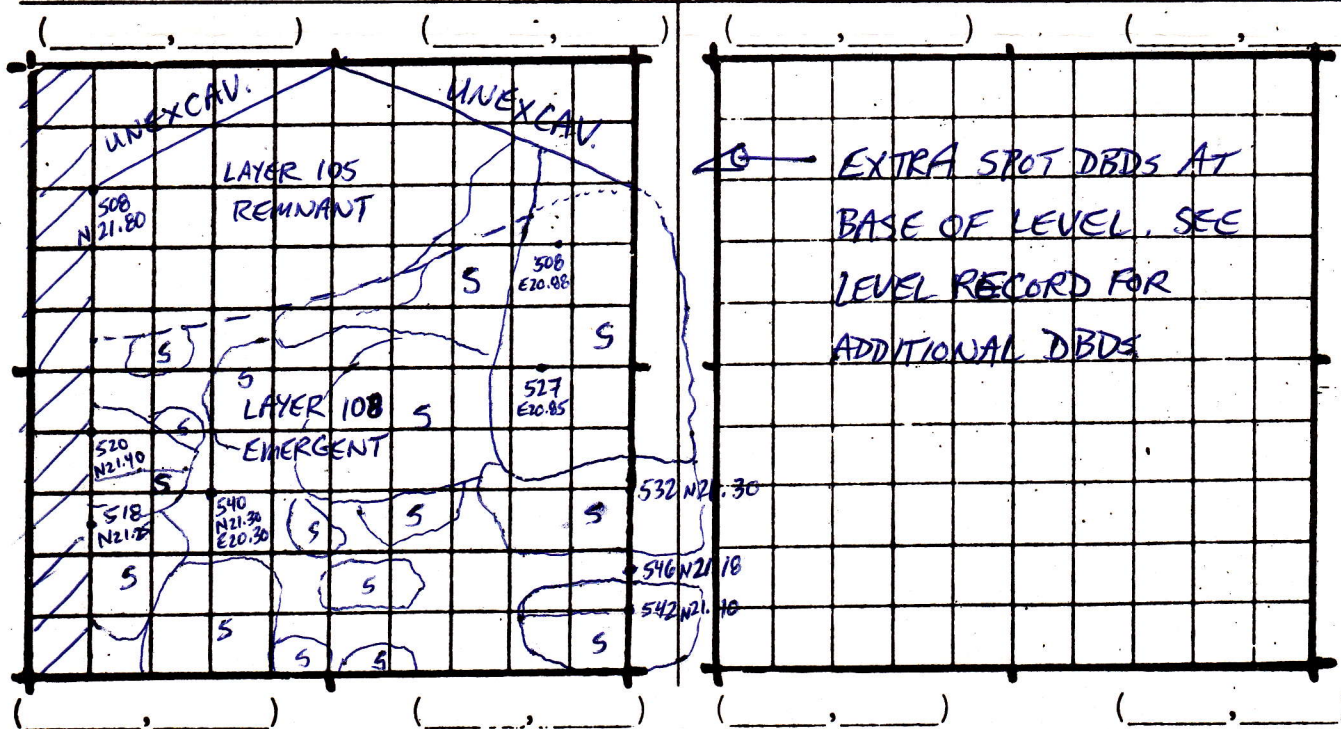


1. Excavation Unit: 4 N21-22, E20-21
2. Level Nos.: 105-3 3. Excavators: MJIT
4. Comments: 505 cm = TOP DBD's cm  
(510) cm = Bottom DBD's cm  
S = sandstone rock SDM note taker



Level No.: 105-3

Level No.: \_\_\_\_\_



Level No.: 105-3

Level No.: \_\_\_\_\_

BASE OF LAYER 105-3

10 cm.