

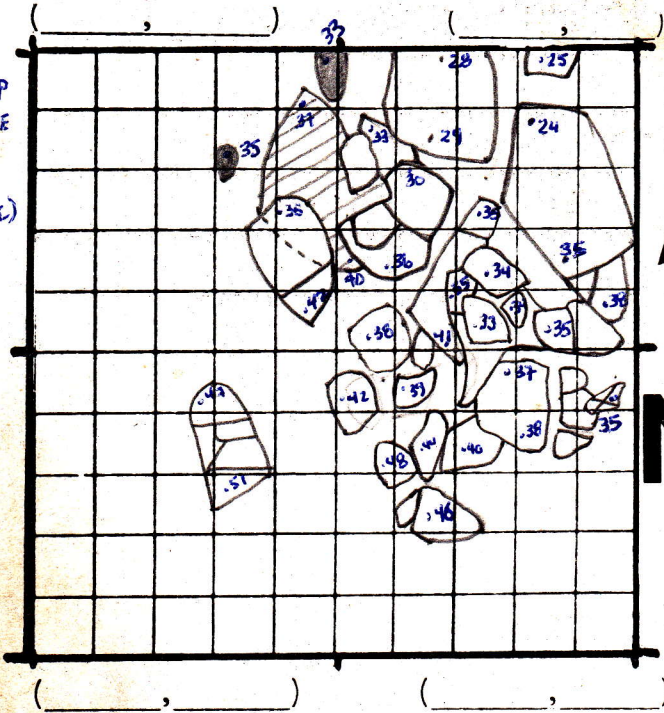
1. Excavation Unit: TEST UNIT 4

2. Level Nos.: 3-1

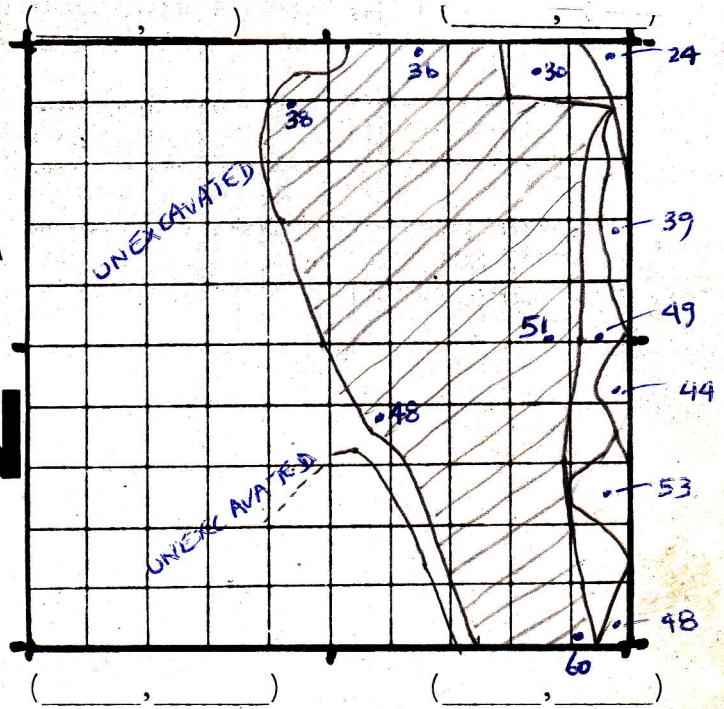
3. Excavators: HANDLY

4. Comments:

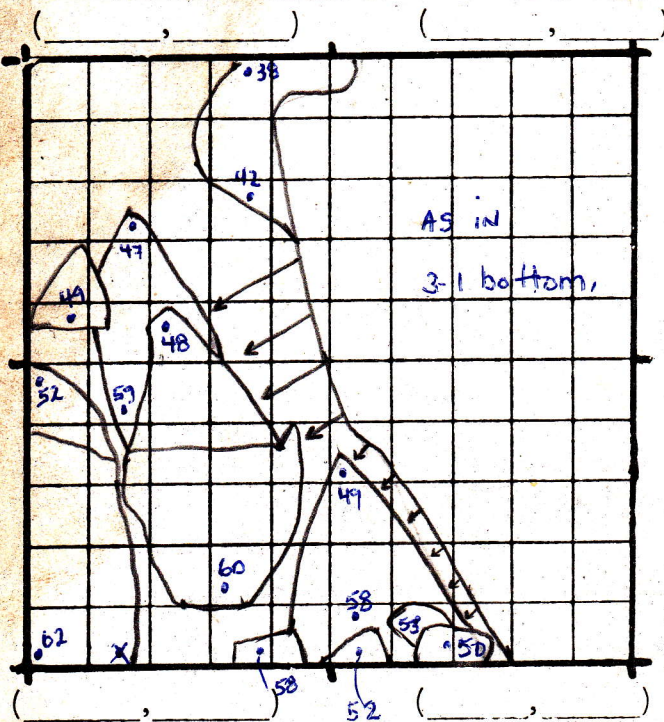
- dtd to top
- SANDSTONE
- Allcont.
- ⊗ granitic (Syenite)
- ◐ SAME SANDSTONE BLOCK IN BOTH PLANS.



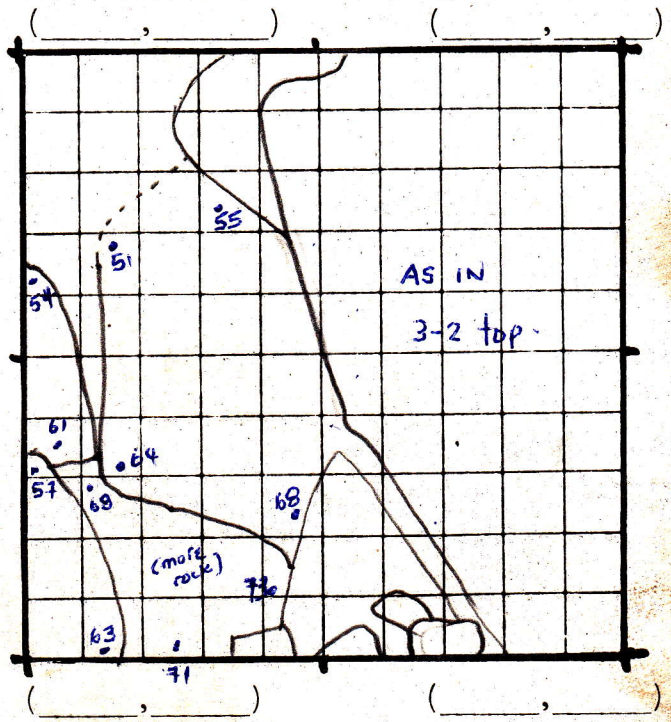
Level No.: 3-1 (top) (^ 2-1 bottom)



Level No.: 3-1 (bottom)



Level No.: 3-2 (top)
(^ 2-2 bottom)



Level No.: _____

10 = 10 cm.

FLOOR PLAN FORM

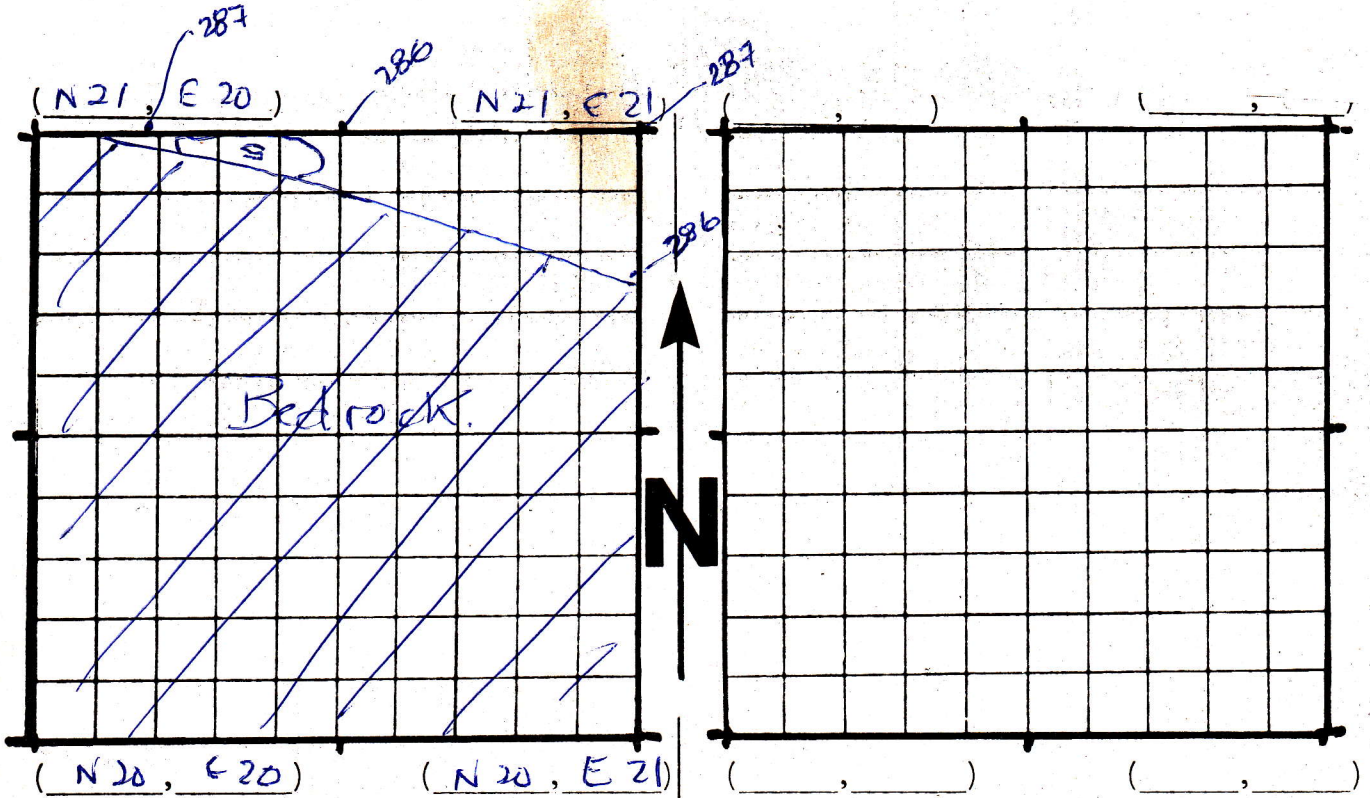
Site No.: HbRf 39

233
231

1. Excavation Unit: N 20 - 21 E 20 - 21 # 27


2. Level Nos.: _____ 3. Excavators: _____

4. Comments:

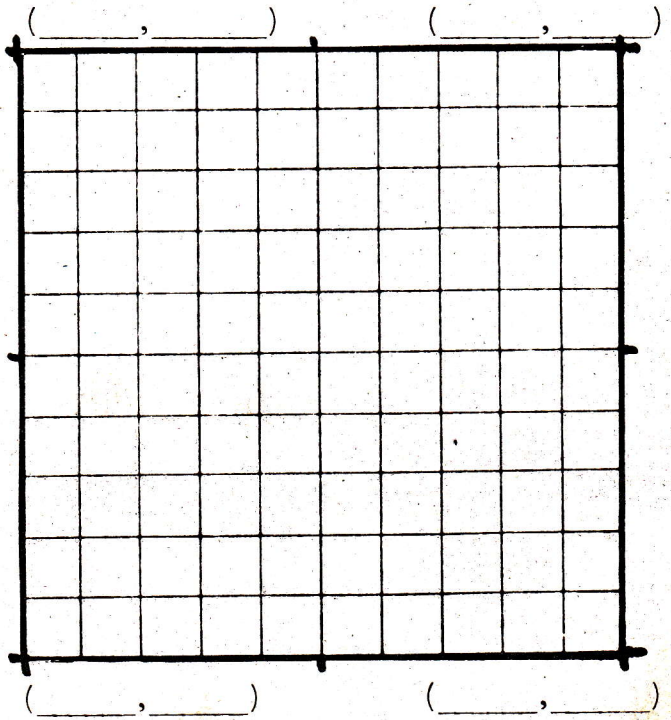


Level No.: _____

Level No.: _____



Level No.: _____



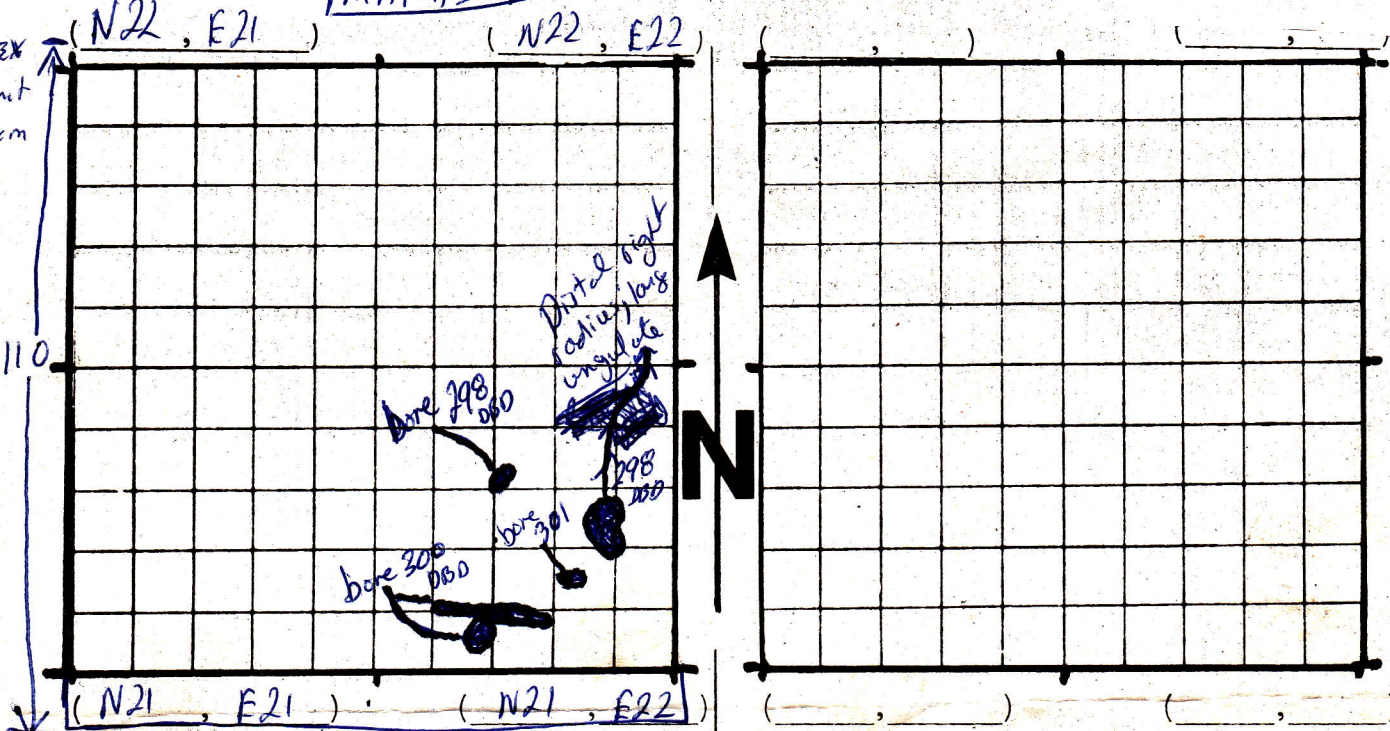
Level No.: _____

H = 10 cm.

- 1. Excavation Unit: N21-22, E21-22
- 2. Level Nos.: 46-1 3. Excavators: Iannone
- 4. Comments: MAP #1 made before excavation because fragile faunal remains would have been destroyed if left too long.


MAP #1

NOTE
This unit is 110cm N-S




Level No.: 46-1 MAP #1

Level No.:



Level No.:



Level No.:

I = 10 cm.