

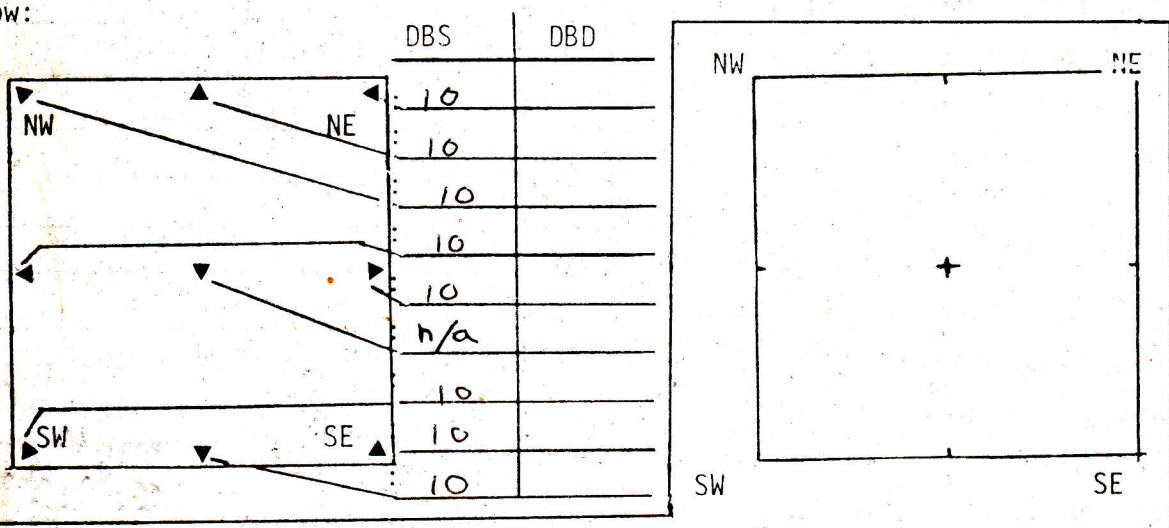
LEVEL RECORD FORM

Site No.: Hbrf 39

1. Excavation unit: test unit 3 2. Level No.: 1
 3. Excavated by: K.F.S.D. A.D. D.F. S.P. 4. Date: 6 Aug 1990

Definition of Level:

5. Upper surface of level was (a layer boundary; countoured arbitrary; ~~horizontal arbitrary~~): countoured arbitrary ground surface
 6. Floor of level is (a layer boundary; countoured arbitrary; horizontal arbitrary): countoured arbitrary
 7. Thickness of level: NW: 10cm; NE: 10cm; SW: 10cm; SE: 10cm.
 8. Indicate DBD and DBS for each of the marked points, on the lefthand diagram below:



9. Indicate on the righthand diagram above, the horizontal boundaries of this level, if not encompassing entire unit:
 (no datum available)
 10. Depth of unit datum below site datum: _____ 11. Munsell colour: 10K83/3
 12. General description of matrix: loamy silty sand dark brown numerous roots and rootlets.
 13. Any variations from basic layer characteristics: none
 14. Evidence of any disturbance or intrusion: root disturbance
 15. Matrix sample(s) collected: none

LEVEL RECORD FORM (Contd.)

Specific Content Description: (based on screen contents)

	NE	NW	SE	SW	Tot.
16. Historic items (no.):					None
17. Modified artifacts: (no.):					None
18. Black chert flakes (no.):					1 possible
19. Other flakes (no.):					None
20. Alloch. unmodified stones (no./wt.):					>1%
21. Alloch. heat-altered stones (wt.):					None
22. Heat altered sandstone (wt.):					None
23. Unaltered eboulis (wt.):					1 sq. piece 2 1/2 cm
24. Large mammal bones (no./wt.):					None
25. Small mammal/bird bones (wt.):					1 sm. piece burnt bone
26. Fish bones (no./wt.):					None
27. Shells (no./wt.):					yes - modern shell
28. Plant remains (no.):					no
29. Other (/):					
30. Other (/):					

31. Percentage charcoal (^{few fragments}); ash (); humus (); sandstone eboulis (%); sand (); silt (); clay (), if different from general layer description. Same as general layer description: (since this isn't near the cave there could be no "eboulis" - there were no sandstone blocks of any signif. size)

32. Description of cultural features: none

33. Description of notable artifacts: /

34. Comments on other cultural contents: /

35. Characteristics of sandstone eboulis: Dimensions largest frag.: 2 1/2 cm

Estimated average dimensions: /; Rounding/angularity: /

General dip and orientation, if any: /

Other characteristics: /

36. Charcoal samples: /

37. Photos: / 38. Drawing: (yes) (no) 39. Screen size: 1/8"

40. Other comments and description on additional pages: (yes) (no).

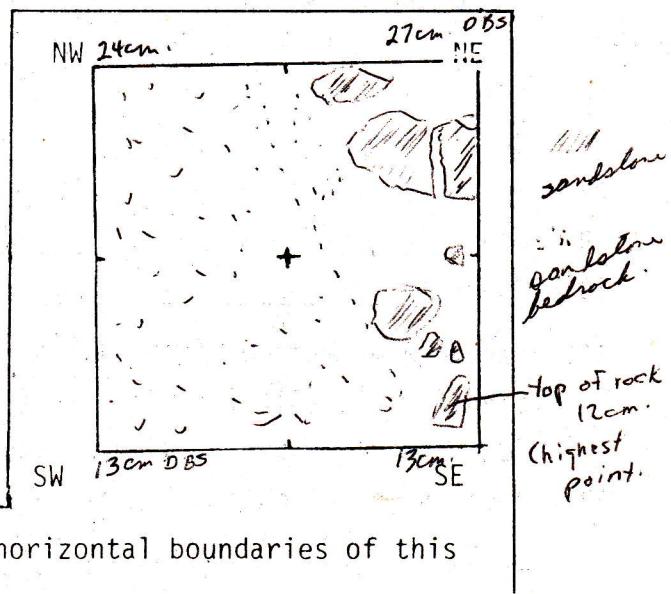
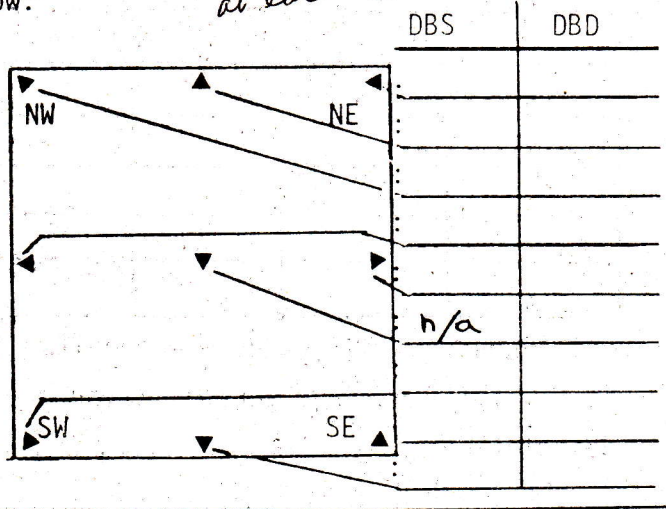
LEVEL RECORD FORM

Site No.: HbRf 39

- 1. Excavation unit: Test Unit 3
- 2. Level No.: 2
- 3. Excavated by: S. Fladmark
- 4. Date: Aug

Definition of Level:

- 5. Upper surface of level was (a layer boundary; countoured arbitrary; horizontal arbitrary):
- 6. Floor of level is (a layer boundary; countoured arbitrary; horizontal arbitrary): to top of bedrock
- 7. Thickness of level: NW: ; NE: ; SW: ; SE:
- 8. Indicate DBD and DBS for each of the marked points, on the lefthand diagram below:



- 9. Indicate on the righthand diagram above, the horizontal boundaries of this level, if not encompassing entire unit:
- 10. Depth of unit datum below site datum:
- 11. Munsell colour:
- 12. General description of matrix: compact sandy silt w/ small fraction sand. some clay yellowish
- 13. Any variations from basic layer characteristics: NO
- 14. Evidence of any disturbance or intrusion: some minor floor disturbance
- 15. Matrix sample(s) collected: collected 3 pieces of sandstone which were above bedrock - 3-5cm of ~~red~~ sediments were between these rocks and bedrock

LEVEL RECORD FORM (Contd.)

Specific Content Description: (based on screen contents)

	NE	NW	SE	SW	Tot.
16. Historic items (no.):					none
17. Modified artifacts: (no.):					none
18. Black chert flakes (no.):					8
19. Other flakes (no.):					1 pt
20. Alloch. unmodified stones (no./wt.):					1 fractured quartzite
21. Alloch. heat-altered stones (wt.):					-
22. Heat altered sandstone (wt.):					-
23. Unaltered eboulis (wt.):					none
24. Large mammal bones (no./wt.):					none
25. Small mammal/bird bones (wt.):					none
26. Fish bones (no./wt.):					none
27. Shells (no./wt.):					none
28. Plant remains (no.):					none
29. Other ()::					none
30. Other ()::					none

31. Percentage charcoal (NONE); ash (NONE); humus (); sandstone eboulis (); sand (); silt (); clay (), if different from general layer description. Same as general layer description: _____.

32. Description of cultural features: NONE

33. Description of notable artifacts: NONE

34. Comments on other cultural contents: NONE

35. Characteristics of sandstone ^(rocks) eboulis: Dimensions largest frag.: 17cm.
 Estimated average dimensions: 5cm; Rounding/angularity: sub angular.
 General dip and orientation, if any: bedrock dips in 1SE direction at
 Other characteristics: ca. 10cm in the width of unit

36. Charcoal samples: NONE

37. Photos: NONE 38. Drawing: yes (no) 39. Screen size: 1/8"

40. Other comments and description on additional pages: yes (no) no
in comparison to Test Unit 24 bedrock is consolidated w/ no fractures - it is possible that the sandstone there is a different formation. Surface of bedrock in Unit 3 is similar to that exposed at surface above the cave mouth